

HOUSE FLOOR SUBSTITUTE FOR
HOUSE BILL 8

55TH LEGISLATURE - STATE OF NEW MEXICO - SECOND SPECIAL SESSION, 2021

AN ACT

RELATING TO THE REDISTRICTING OF THE HOUSE OF REPRESENTATIVES;
ESTABLISHING REPRESENTATIVE DISTRICTS; PROVIDING THE METHOD FOR
ELECTING REPRESENTATIVES; PROVIDING FOR THE FILLING OF
VACANCIES; SETTING PRECINCTS; FIXING THE NUMBER, RESIDENCE AND
TERMS OF REPRESENTATIVES; REPEALING AND ENACTING SECTIONS OF
THE NMSA 1978.

BE IT ENACTED BY THE LEGISLATURE OF THE STATE OF NEW MEXICO:

SECTION 1. [NEW MATERIAL] SHORT TITLE.--This act may be
cited as the "2021 House Redistricting Act".

SECTION 2. [NEW MATERIAL] MEMBERSHIP.--The house of
representatives is composed of seventy members to be elected
from districts that are contiguous and that are as compact as
is practicable.

SECTION 3. [NEW MATERIAL] RESIDENCE.--At the time of

.221693.1

underscored material = new
[bracketed material] = delete

1 filing a declaration of candidacy for the office of
2 representative, a candidate shall reside in the district for
3 which the candidate files. Thereafter, if a representative
4 permanently removes the representative's residence from or
5 maintains no residence in the district from which the
6 representative was elected, the representative shall be deemed
7 to have resigned, and a successor shall be selected as provided
8 in Section 4 of the 2021 House Redistricting Act.

9 SECTION 4. [NEW MATERIAL] ELECTIONS--VACANCIES.--

10 A. Members of the house of representatives shall be
11 elected for terms of two years.

12 B. If a vacancy occurs in the office of
13 representative for any reason, the vacancy shall be filled as
14 follows:

15 (1) for a representative district that is
16 situated wholly within the exterior boundaries of a single
17 county, the board of county commissioners of that county shall
18 appoint the representative to fill the vacancy; and

19 (2) for a representative district situated
20 within two or more counties:

21 (a) the board of county commissioners of
22 each county in the representative district shall submit one
23 name to the governor; and

24 (b) the governor shall appoint the
25 representative to fill the vacancy from the list of names so

.221693.1

1 submitted.

2 C. An appointment to fill a vacancy in the house of
 3 representatives shall be for a term ending on December 31 after
 4 the next general election.

5 D. An appointment to fill a vacancy made before the
 6 general election of 2022 shall be made from the district as it
 7 was described in Section 2-7E-1 NMSA 1978, as established by
 8 the court in *Egolf v. Duran*, D-101-CV-2011-02942 (1st Dist.
 9 Ct., Judgment and Final Order on Remand (State House of
 10 Representatives Trial) filed February 28, 2012). On or after
 11 the general election of 2022, a vacancy shall be filled by
 12 appointment from the district as set out in the 2021 House
 13 Redistricting Act.

14 SECTION 5. [NEW MATERIAL] PRECINCTS.--

15 A. Precinct designations and boundaries used in the
 16 2021 House Redistricting Act are those precinct designations
 17 and boundaries established pursuant to the Precinct Boundary
 18 Adjustment Act and revised and approved pursuant to that act by
 19 the secretary of state as of November 30, 2021.

20 B. A board of county commissioners shall not create
 21 any precinct that lies in more than one representative district
 22 and shall not divide any precinct so that the divided parts of
 23 the precinct are situated in two or more representative
 24 districts. Votes cast in any general, primary or other
 25 statewide election from precincts created or divided in

.221693.1

underscored material = new
 [bracketed material] = delete

1 violation of this subsection are invalid and shall not be
2 counted or canvassed.

3 SECTION 6. [NEW MATERIAL] DISTRICTS.--The districts of
4 the house of representatives shall be as set out in Sections 7
5 through 76 of the 2021 House Redistricting Act.

6 SECTION 7. [NEW MATERIAL] REPRESENTATIVE DISTRICT ONE.--
7 Representative district one is composed of San Juan county
8 precincts 31, 39 through 49, 57 through 59, 67, 90, 99, 103,
9 104 and 106 through 108.

10 SECTION 8. [NEW MATERIAL] REPRESENTATIVE DISTRICT TWO.--
11 Representative district two is composed of San Juan county
12 precincts 19, 20, 23 through 25, 28 through 30, 32, 33, 35
13 through 38, 51 through 54, 56, 82, 100 through 102 and 105.

14 SECTION 9. [NEW MATERIAL] REPRESENTATIVE DISTRICT
15 THREE.--Representative district three is composed of San Juan
16 county precincts 55, 60 through 66 and 68 through 81.

17 SECTION 10. [NEW MATERIAL] REPRESENTATIVE DISTRICT
18 FOUR.--Representative district four is composed of San Juan
19 county precincts 1 through 7, 17, 18, 21, 22, 26, 27, 34, 50,
20 109, 110, 120, 121, 130 through 132 and 134.

21 SECTION 11. [NEW MATERIAL] REPRESENTATIVE DISTRICT
22 FIVE.--Representative district five is composed of McKinley
23 county precincts 5 through 10, 19, 23, 36, 43, 46 through 49,
24 55, 56, 60, 61, 63, 67, 68 and 70; and San Juan county
25 precincts 8 through 13 and 133.

.221693.1

underscored material = new
[bracketed material] = delete

1 SECTION 12. [NEW MATERIAL] REPRESENTATIVE DISTRICT SIX.--

2 Representative district six is composed of Cibola county
3 precincts 1, 4 through 8, 12 through 15, 26, 28 and 30; and
4 McKinley county precincts 13, 15, 17, 22, 25 through 30, 51
5 through 53, 64 through 66 and 71.

6 SECTION 13. [NEW MATERIAL] REPRESENTATIVE DISTRICT
7 SEVEN.--Representative district seven is composed of Valencia
8 county precincts 2, 6, 8, 15, 16, 21 through 26, 28, 32, 36,
9 45, 49 through 51, 53, 56 through 58, 60 and 62.

10 SECTION 14. [NEW MATERIAL] REPRESENTATIVE DISTRICT
11 EIGHT.--Representative district eight is composed of Valencia
12 county precincts 3 through 5, 7, 9 through 12, 14, 17 through
13 19, 37, 40 through 44, 52, 54, 55, 59, 61 and 63 through 66.

14 SECTION 15. [NEW MATERIAL] REPRESENTATIVE DISTRICT
15 NINE.--Representative district nine is composed of McKinley
16 county precincts 1 through 4, 18, 20, 21, 24, 31 through 35, 37
17 through 42, 44, 45, 50, 54, 57 through 59 and 69.

18 SECTION 16. [NEW MATERIAL] REPRESENTATIVE DISTRICT TEN.--
19 Representative district ten is composed of Bernalillo county
20 precincts 73, 75, 76, 90 through 92, 94 through 99, 103, 105
21 through 107, 144, 213, 250, 258, 260, 262, 266, 270, 278, 288,
22 629 and 630.

23 SECTION 17. [NEW MATERIAL] REPRESENTATIVE DISTRICT
24 ELEVEN.--Representative district eleven is composed of
25 Bernalillo county precincts 125, 131, 150 through 155, 161

.221693.1

1 through 166, 181, 183 through 188, 195 through 197, 211, 212,
2 221, 276, 279, 345, 346, 613, 640 and 646.

3 SECTION 18. [NEW MATERIAL] REPRESENTATIVE DISTRICT
4 TWELVE.--Representative district twelve is composed of
5 Bernalillo county precincts 43 through 45, 49, 65 through 67,
6 71, 72, 74, 77, 109, 139, 142, 143, 147, 239, 240, 269, 340,
7 604 and 654.

8 SECTION 19. [NEW MATERIAL] REPRESENTATIVE DISTRICT
9 THIRTEEN.--Representative district thirteen is composed of
10 Bernalillo county precincts 52 through 54, 59, 60, 130, 138,
11 140, 141, 145, 146, 148, 237, 247, 267, 268, 367, 600, 620, 638
12 and 655.

13 SECTION 20. [NEW MATERIAL] REPRESENTATIVE DISTRICT
14 FOURTEEN.--Representative district fourteen is composed of
15 Bernalillo county precincts 32, 33, 46 through 48, 50, 51, 61
16 through 64, 104, 121 through 124, 132, 133, 135, 149, 190, 198,
17 224 through 226, 234, 236, 619 and 634.

18 SECTION 21. [NEW MATERIAL] REPRESENTATIVE DISTRICT
19 FIFTEEN.--Representative district fifteen is composed of
20 Bernalillo county precincts 4, 5, 7 through 9, 11 through 18,
21 108, 126, 180, 182, 191 through 194, 218, 219, 257, 259, 277,
22 369, 375, 438, 455, 581, 651, 661 and 668.

23 SECTION 22. [NEW MATERIAL] REPRESENTATIVE DISTRICT
24 SIXTEEN.--Representative district sixteen is composed of
25 Bernalillo county precincts 21 through 23, 25 through 28, 30,

.221693.1

1 36 through 40, 119, 156, 167 through 169, 178, 189, 199, 209,
2 210, 263, 607, 614 through 616, 618 and 633.

3 SECTION 23. [NEW MATERIAL] REPRESENTATIVE DISTRICT
4 SEVENTEEN.--Representative district seventeen is composed of
5 Bernalillo county precincts 2, 3, 69, 78, 79, 82 through 84,
6 89, 100, 114, 116, 171 through 174, 179, 200, 202, 203, 222,
7 232, 248, 249, 605, 610, 624, 627, 642, 645, 647 and 686.

8 SECTION 24. [NEW MATERIAL] REPRESENTATIVE DISTRICT
9 EIGHTEEN.--Representative district eighteen is composed of
10 Bernalillo county precincts 101, 102, 214 through 216, 223,
11 235, 241 through 246, 251 through 256, 273, 274, 338, 341
12 through 344, 351 through 353, 355 through 358, 381 and 382.

13 SECTION 25. [NEW MATERIAL] REPRESENTATIVE DISTRICT
14 NINETEEN.--Representative district nineteen is composed of
15 Bernalillo county precincts 271, 272, 275, 280 through 287,
16 311, 312, 318, 321 through 323, 326, 327, 336, 378, 379, 383,
17 384 and 591.

18 SECTION 26. [NEW MATERIAL] REPRESENTATIVE DISTRICT
19 TWENTY.--Representative district twenty is composed of
20 Bernalillo county precincts 289, 290, 294, 296, 298, 299, 301
21 through 307, 309, 319, 324, 325, 330 through 334, 348 through
22 350, 393, 549, 550 and 657 through 660.

23 SECTION 27. [NEW MATERIAL] REPRESENTATIVE DISTRICT
24 TWENTY-ONE.--Representative district twenty-one is composed of
25 Bernalillo county precincts 291 through 293, 295, 297, 300,

.221693.1

underscored material = new
[bracketed material] = delete

1 310, 316, 320, 328, 329, 335, 337, 363, 475, 477, 478, 534, 542
2 through 544, 656 and 671.

3 SECTION 28. [NEW MATERIAL] REPRESENTATIVE DISTRICT
4 TWENTY-TWO.--Representative district twenty-two is composed of
5 Bernalillo county precincts 551 through 559, 566, 570 through
6 580, 582, 595 through 597 and 603; and Torrance county
7 precincts 1 through 5, 7 through 10, 14 through 17, 20 and 21.

8 SECTION 29. [NEW MATERIAL] REPRESENTATIVE DISTRICT
9 TWENTY-THREE.--Representative district twenty-three is composed
10 of Bernalillo county precincts 6, 10, 86, 220 and 238; and
11 Sandoval county precincts 11 through 13, 31 through 36, 38, 52,
12 54, 57, 62, 83, 92 through 94, 96 through 99, 102, 112, 113,
13 119, 136, 140, 141, 153 and 154.

14 SECTION 30. [NEW MATERIAL] REPRESENTATIVE DISTRICT
15 TWENTY-FOUR.--Representative district twenty-four is composed
16 of Bernalillo county precincts 413 through 417, 461 through
17 466, 471 through 474, 476, 491 through 495, 497, 502 through
18 509, 514 through 516, 528, 531, 533, 663 and 670.

19 SECTION 31. [NEW MATERIAL] REPRESENTATIVE DISTRICT
20 TWENTY-FIVE.--Representative district twenty-five is composed
21 of Bernalillo county precincts 313 through 315, 317, 347, 354,
22 371 through 374, 377, 385 through 387, 400 through 405, 411,
23 412, 431 through 437 and 441 through 446.

24 SECTION 32. [NEW MATERIAL] REPRESENTATIVE DISTRICT
25 TWENTY-SIX.--Representative district twenty-six is composed of

.221693.1

underscored material = new
[bracketed material] = delete

1 Bernalillo county precincts 34, 35, 41, 42, 55, 56, 58, 70, 88,
2 120, 134, 136, 137, 157, 158, 233, 265, 394, 399, 599, 621, 653
3 and 687.

4 SECTION 33. [NEW MATERIAL] REPRESENTATIVE DISTRICT

5 TWENTY-SEVEN.--Representative district twenty-seven is composed
6 of Bernalillo county precincts 360, 366, 376, 380, 398, 410,
7 418, 426, 427, 449 through 453, 456, 459, 460, 467, 468, 479,
8 482, 483, 485 through 487, 510, 538, 562, 563, 568, 584, 593,
9 601, 664, 669, 674, 679 and 685.

10 SECTION 34. [NEW MATERIAL] REPRESENTATIVE DISTRICT

11 TWENTY-EIGHT.--Representative district twenty-eight is composed
12 of Bernalillo county precincts 308, 364, 365, 389, 390, 395
13 through 397, 428, 430, 454, 480, 517 through 522, 524 through
14 527, 530, 532, 535, 536, 540, 545 through 548, 561, 564, 565,
15 672, 676, 678 and 680.

16 SECTION 35. [NEW MATERIAL] REPRESENTATIVE DISTRICT

17 TWENTY-NINE.--Representative district twenty-nine is composed
18 of Bernalillo county precincts 20, 24, 29, 57, 81, 110 through
19 113, 115, 118, 159, 160, 204 through 208, 227, 228, 609, 611,
20 612, 617, 622, 626, 632, 639, 648 through 650 and 652.

21 SECTION 36. [NEW MATERIAL] REPRESENTATIVE DISTRICT

22 THIRTY.--Representative district thirty is composed of
23 Bernalillo county precincts 339, 359, 368, 370, 388, 406
24 through 409, 419 through 421, 439, 440, 481, 484, 488 through
25 490, 496, 498 through 500, 511 through 513, 523, 529, 583, 662,

.221693.1

1 666, 673, 675 and 677.

2 SECTION 37. [NEW MATERIAL] REPRESENTATIVE DISTRICT
3 THIRTY-ONE.--Representative district thirty-one is composed of
4 Bernalillo county precincts 361, 362, 391, 392, 422 through
5 425, 429, 447, 448, 457, 458, 469, 470, 501, 537, 539, 541,
6 560, 567, 569, 585 through 590, 592, 594, 598, 602, 608, 665,
7 667 and 681 through 684.

8 SECTION 38. [NEW MATERIAL] REPRESENTATIVE DISTRICT
9 THIRTY-TWO.--Representative district thirty-two is composed of
10 Dona Ana county precincts 3 and 60; Hidalgo county precincts 1
11 through 3, 5 and 6; and Luna county.

12 SECTION 39. [NEW MATERIAL] REPRESENTATIVE DISTRICT
13 THIRTY-THREE.--Representative district thirty-three is composed
14 of Dona Ana county precincts 18, 19, 40, 45 through 53, 55
15 through 58, 78, 98, 101, 108, 146, 148, 150, 151, 186 and 187.

16 SECTION 40. [NEW MATERIAL] REPRESENTATIVE DISTRICT
17 THIRTY-FOUR.--Representative district thirty-four is composed
18 of Dona Ana county precincts 13 through 17, 81, 82, 96, 97, 162
19 through 170, 188 and 189.

20 SECTION 41. [NEW MATERIAL] REPRESENTATIVE DISTRICT
21 THIRTY-FIVE.--Representative district thirty-five is composed
22 of Dona Ana county precincts 20, 24, 26 through 30, 32, 35
23 through 37, 39, 41 through 44, 83, 84, 86, 89, 92, 99, 109,
24 126, 127, 135, 136, 177 and 179.

25 SECTION 42. [NEW MATERIAL] REPRESENTATIVE DISTRICT

.221693.1

underscored material = new
[bracketed material] = delete

1 THIRTY-SIX.--Representative district thirty-six is composed of
 2 Dona Ana county precincts 4, 21 through 23, 25, 31, 38, 85, 87,
 3 88, 90, 100, 105, 107, 115, 121 through 124, 131, 145, 147,
 4 171, 172, 174 and 182 through 185.

5 SECTION 43. [NEW MATERIAL] REPRESENTATIVE DISTRICT
 6 THIRTY-SEVEN.--Representative district thirty-seven is composed
 7 of Dona Ana county precincts 33, 34, 59, 61, 62, 67 through 70,
 8 91, 93, 94, 102, 103, 125, 128 through 130, 137 through 139,
 9 141, 143, 144, 175, 180 and 190.

10 SECTION 44. [NEW MATERIAL] REPRESENTATIVE DISTRICT
 11 THIRTY-EIGHT.--Representative district thirty-eight is composed
 12 of Dona Ana county precincts 1, 2, 5, 63 through 65, 95, 111,
 13 117 through 119, 134 and 173; Sierra county precincts 2, 6
 14 through 8 and 10; and Socorro county precincts 1 through 8, 10,
 15 11, 17 and 18.

16 SECTION 45. [NEW MATERIAL] REPRESENTATIVE DISTRICT
 17 THIRTY-NINE.--Representative district thirty-nine is composed
 18 of Catron county precinct 3; Grant county; and Hidalgo county
 19 precinct 4.

20 SECTION 46. [NEW MATERIAL] REPRESENTATIVE DISTRICT
 21 FORTY.--Representative district forty is composed of Colfax
 22 county precincts 1 through 5, 7 through 9, 11 through 16, 19
 23 and 20; Mora county; Rio Arriba county precincts 45 through 47,
 24 49, 56 through 59 and 68 through 74; San Miguel county
 25 precincts 9, 10 and 12; and Taos county precincts 30 and 31.

.221693.1

1 SECTION 47. [NEW MATERIAL] REPRESENTATIVE DISTRICT FORTY-
2 ONE.--Representative district forty-one is composed of Rio
3 Arriba county precincts 4, 5, 10 through 14, 22 through 28, 35
4 through 40, 48 and 60 through 67; Sandoval county precincts 21
5 through 23; Santa Fe county precinct 58; and Taos county
6 precincts 1, 9, 22 and 37.

7 SECTION 48. [NEW MATERIAL] REPRESENTATIVE DISTRICT FORTY-
8 TWO.--Representative district forty-two is composed of Taos
9 county precincts 2 through 8, 10 through 21, 23 through 29, 32
10 through 36 and 38 through 47.

11 SECTION 49. [NEW MATERIAL] REPRESENTATIVE DISTRICT FORTY-
12 THREE.--Representative district forty-three is composed of Los
13 Alamos county; Sandoval county precincts 7, 16 through 18, 51,
14 78 and 79; and Santa Fe county precincts 12, 80, 93, 145 and
15 154.

16 SECTION 50. [NEW MATERIAL] REPRESENTATIVE DISTRICT FORTY-
17 FOUR.--Representative district forty-four is composed of
18 Sandoval county precincts 37, 39, 41, 48, 49, 53, 58 through
19 61, 64, 65, 73, 74, 81, 82, 100, 101, 103, 104, 106, 111, 115
20 through 117, 130 through 132, 142, 151 and 155.

21 SECTION 51. [NEW MATERIAL] REPRESENTATIVE DISTRICT FORTY-
22 FIVE.--Representative district forty-five is composed of Santa
23 Fe county precincts 29, 50, 51, 56, 62, 64, 75 through 78, 86,
24 89, 96, 105, 106, 116, 117, 124, 133, 140 through 144, 149,
25 151, 170, 173, 176 and 179.

.221693.1

underscored material = new
~~[bracketed material]~~ = delete

1 SECTION 52. [NEW MATERIAL] REPRESENTATIVE DISTRICT FORTY-
 2 SIX.--Representative district forty-six is composed of Santa Fe
 3 county precincts 1 through 8, 11, 20, 22 through 27, 33, 40, 59
 4 through 61, 79, 82, 87, 90, 92, 118, 119, 121, 122, 128, 130,
 5 146, 152, 153, 155, 159, 160 and 177.

6 SECTION 53. [NEW MATERIAL] REPRESENTATIVE DISTRICT FORTY-
 7 SEVEN.--Representative district forty-seven is composed of
 8 Santa Fe county precincts 9, 10, 13, 21, 28, 30, 36, 37, 45
 9 through 48, 54, 55, 57, 68, 70, 81, 83, 91, 94, 95, 100, 103,
 10 104, 111, 112, 120, 123, 127, 129, 131, 132, 147, 158, 161,
 11 163, 166, 167, 169, 171, 172 and 175.

12 SECTION 54. [NEW MATERIAL] REPRESENTATIVE DISTRICT FORTY-
 13 EIGHT.--Representative district forty-eight is composed of
 14 Santa Fe county precincts 31, 32, 34, 35, 38, 39, 41 through
 15 44, 49, 52, 53, 66, 67, 74, 97 through 99, 101, 102, 108, 109,
 16 135 through 138, 162, 164, 174 and 178.

17 SECTION 55. [NEW MATERIAL] REPRESENTATIVE DISTRICT FORTY-
 18 NINE.--Representative district forty-nine is composed of Catron
 19 county precincts 1, 2 and 4 through 9; Sierra county precincts
 20 1, 3 through 5, 9, 11 and 12; Socorro county precincts 9, 12
 21 through 14, 16 and 19 through 27; and Valencia county precincts
 22 20, 27, 29 through 31, 33 through 35, 38, 39 and 46 through 48.

23 SECTION 56. [NEW MATERIAL] REPRESENTATIVE DISTRICT
 24 FIFTY.--Representative district fifty is composed of Sandoval
 25 county precincts 5, 28, 55, 56, 76, 89, 90, 114 and 133; and

.221693.1

1 Santa Fe county precincts 14 through 19, 63, 65, 69, 71 through
2 73, 84, 85, 88, 107, 110, 113 through 115, 125, 126, 134, 139,
3 148, 150, 156, 157, 165 and 168.

4 SECTION 57. [NEW MATERIAL] REPRESENTATIVE DISTRICT FIFTY-
5 ONE.--Representative district fifty-one is composed of Otero
6 county precincts 18 through 34, 36, 37, 39, 40, 47 through 52,
7 61, 62, 64 and 65.

8 SECTION 58. [NEW MATERIAL] REPRESENTATIVE DISTRICT FIFTY-
9 TWO.--Representative district fifty-two is composed of Dona Ana
10 county precincts 7 through 12, 54, 71 through 73, 77, 79, 80,
11 104, 110, 114, 120, 149 and 152 through 160.

12 SECTION 59. [NEW MATERIAL] REPRESENTATIVE DISTRICT FIFTY-
13 THREE.--Representative district fifty-three is composed of Dona
14 Ana county precincts 6, 66, 74 through 76, 106, 112, 113, 116,
15 132, 133, 140, 142, 161, 176, 178 and 181; and Otero county
16 precincts 1, 41 through 46 and 66.

17 SECTION 60. [NEW MATERIAL] REPRESENTATIVE DISTRICT FIFTY-
18 FOUR.--Representative district fifty-four is composed of Chaves
19 county precinct 104; Eddy county precincts 2 through 8, 22, 29
20 through 31, 40, 41, 43 and 53; and Otero county precincts 2
21 through 4, 13 through 17, 35, 53 through 55, 59, 60 and 63.

22 SECTION 61. [NEW MATERIAL] REPRESENTATIVE DISTRICT FIFTY-
23 FIVE.--Representative district fifty-five is composed of Eddy
24 county precincts 9, 12, 17 through 21, 25 through 28, 32, 33,
25 36, 37, 45, 47 through 50, 52 and 54; and Lea county precincts

.221693.1

1 71 through 74.

2 SECTION 62. [NEW MATERIAL] REPRESENTATIVE DISTRICT FIFTY-
3 SIX.--Representative district fifty-six is composed of Lincoln
4 county; and Otero county precincts 5 through 12, 38 and 56
5 through 58.

6 SECTION 63. [NEW MATERIAL] REPRESENTATIVE DISTRICT FIFTY-
7 SEVEN.--Representative district fifty-seven is composed of
8 Sandoval county precincts 50, 63, 66 through 69, 71, 75, 80,
9 84, 118, 120 through 127, 135, 137, 143 through 146, 149, 150,
10 152 and 156.

11 SECTION 64. [NEW MATERIAL] REPRESENTATIVE DISTRICT FIFTY-
12 EIGHT.--Representative district fifty-eight is composed of
13 Chaves county precincts 24, 25, 32 through 34, 42, 43, 51, 52,
14 61 through 64, 71 through 74, 81, 90 through 92, 94, 95, 101
15 through 103, 105 and 106.

16 SECTION 65. [NEW MATERIAL] REPRESENTATIVE DISTRICT FIFTY-
17 NINE.--Representative district fifty-nine is composed of Chaves
18 county precincts 2 through 9, 11 through 18, 20 through 23, 31,
19 35, 36, 82 through 85 and 93.

20 SECTION 66. [NEW MATERIAL] REPRESENTATIVE DISTRICT
21 SIXTY.--Representative district sixty is composed of Sandoval
22 county precincts 30, 40, 42 through 47, 70, 72, 85, 86, 105,
23 107 through 110, 128, 129, 134, 138, 139, 147, 148 and 157.

24 SECTION 67. [NEW MATERIAL] REPRESENTATIVE DISTRICT SIXTY-
25 ONE.--Representative district sixty-one is composed of Lea

.221693.1

1 county precincts 9, 11, 12, 14 through 17, 31, 34 through 36,
2 44, 50 through 55, 58, 59, 61 and 62.

3 SECTION 68. [NEW MATERIAL] REPRESENTATIVE DISTRICT SIXTY-
4 TWO.--Representative district sixty-two is composed of Lea
5 county precincts 19 through 30, 32, 33, 37 through 43, 56 and
6 57.

7 SECTION 69. [NEW MATERIAL] REPRESENTATIVE DISTRICT SIXTY-
8 THREE.--Representative district sixty-three is composed of
9 Curry county precincts 4 through 9, 20, 22, 25 through 30, 36
10 and 41; De Baca county; Guadalupe county; Roosevelt county
11 precincts 1, 6 through 8 and 17; and San Miguel county precinct
12 17.

13 SECTION 70. [NEW MATERIAL] REPRESENTATIVE DISTRICT SIXTY-
14 FOUR.--Representative district sixty-four is composed of Chaves
15 county precincts 1, 10, 44 and 46; Curry county precincts 2, 17
16 through 19, 23, 24, 33, 35, 37 through 39 and 42; and Roosevelt
17 county precincts 2 through 5, 9 through 16 and 18 through 21.

18 SECTION 71. [NEW MATERIAL] REPRESENTATIVE DISTRICT SIXTY-
19 FIVE.--Representative district sixty-five is composed of Rio
20 Arriba county precincts 1 through 3 and 21; Sandoval county
21 precincts 1 through 4, 6, 8 through 10, 14, 15, 19, 20, 24
22 through 27, 29, 77, 87, 88, 91 and 95; and San Juan county
23 precincts 15, 16 and 83.

24 SECTION 72. [NEW MATERIAL] REPRESENTATIVE DISTRICT SIXTY-
25 SIX.--Representative district sixty-six is composed of Chaves

1 county precincts 40, 41, 45 and 47; Eddy county precincts 1,
 2 10, 11, 13 through 16, 23, 24, 34, 35, 38, 39, 42, 44, 46 and
 3 51; and Lea county precincts 2, 3, 8, 10, 13 and 18.

4 SECTION 73. [NEW MATERIAL] REPRESENTATIVE DISTRICT SIXTY-
 5 SEVEN.--Representative district sixty-seven is composed of
 6 Colfax county precincts 10, 17, 18, 21 and 22; Curry county
 7 precincts 1, 3, 10 through 16, 21, 31, 32, 34, 40 and 43;
 8 Harding county; Quay county; San Miguel county precinct 15; and
 9 Union county.

10 SECTION 74. [NEW MATERIAL] REPRESENTATIVE DISTRICT SIXTY-
 11 EIGHT.--Representative district sixty-eight is composed of
 12 Bernalillo county precincts 1, 19, 68, 80, 85, 87, 117, 127
 13 through 129, 170, 175 through 177, 201, 217, 229 through 231,
 14 261, 264, 606, 623, 625, 628, 631, 635 through 637, 641, 643
 15 and 644.

16 SECTION 75. [NEW MATERIAL] REPRESENTATIVE DISTRICT SIXTY-
 17 NINE.--Representative district sixty-nine is composed of
 18 Bernalillo county precincts 31 and 93; Cibola county precincts
 19 2, 3, 9 through 11, 16 through 25, 27 and 29; McKinley county
 20 precincts 11, 12, 14, 16 and 62; San Juan county precinct 14;
 21 Socorro county precinct 15; and Valencia county precincts 1 and
 22 13.

23 SECTION 76. [NEW MATERIAL] REPRESENTATIVE DISTRICT
 24 SEVENTY.--Representative district seventy is composed of San
 25 Miguel county precincts 1 through 8, 11, 13, 14, 16 and 18

.221693.1


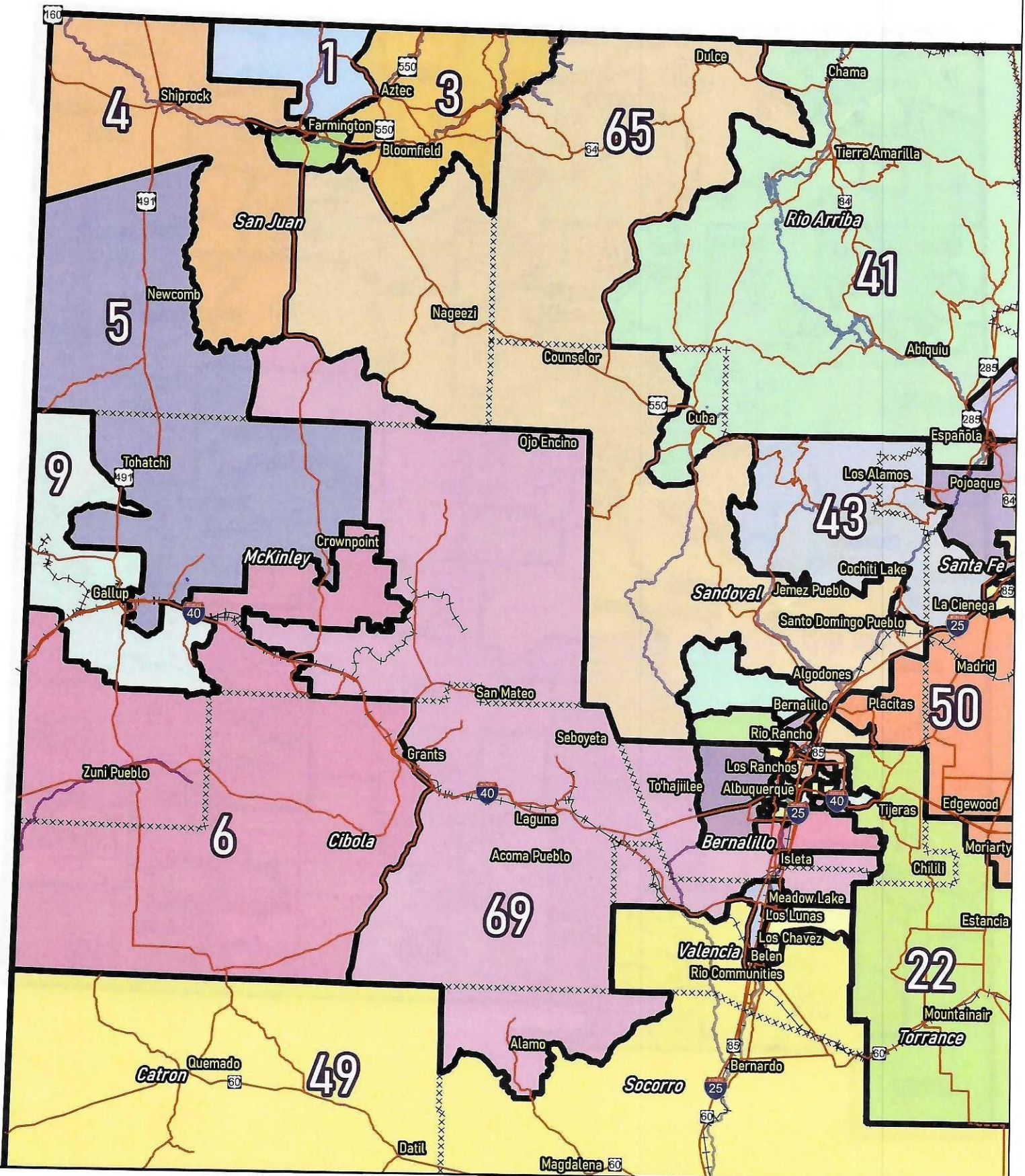
1 through 34; and Torrance county precincts 6, 11 through 13, 18,
2 19 and 22.

3 SECTION 77. [NEW MATERIAL] ELECTION OF REPRESENTATIVES.--
4 Representatives shall be elected from the districts described
5 in the 2021 House Redistricting Act at the 2022 and subsequent
6 general elections.

7 SECTION 78. TEMPORARY PROVISION--COMPILATION
8 INSTRUCTIONS.--The compiler shall remove from the NMSA 1978 the
9 provisions of Section 2-7E-1 NMSA 1978 (copy of state house of
10 representative districts established in *Egolf v. Duran*,
11 D-101-CV-2011-02942 (1st Dist. Ct., Judgment and Final Order on
12 Remand (State House of Representatives Trial) filed February
13 28, 2012)).

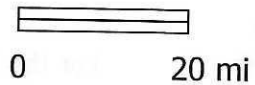
14 SECTION 79. REPEAL.--Sections 2-7C-1 through 2-7C-78 NMSA
15 1978 (being Laws 1991 (1st S.S.), Chapter 2, Sections 1 through
16 78) are repealed.

underscoring = new
~~bracketed~~ = delete


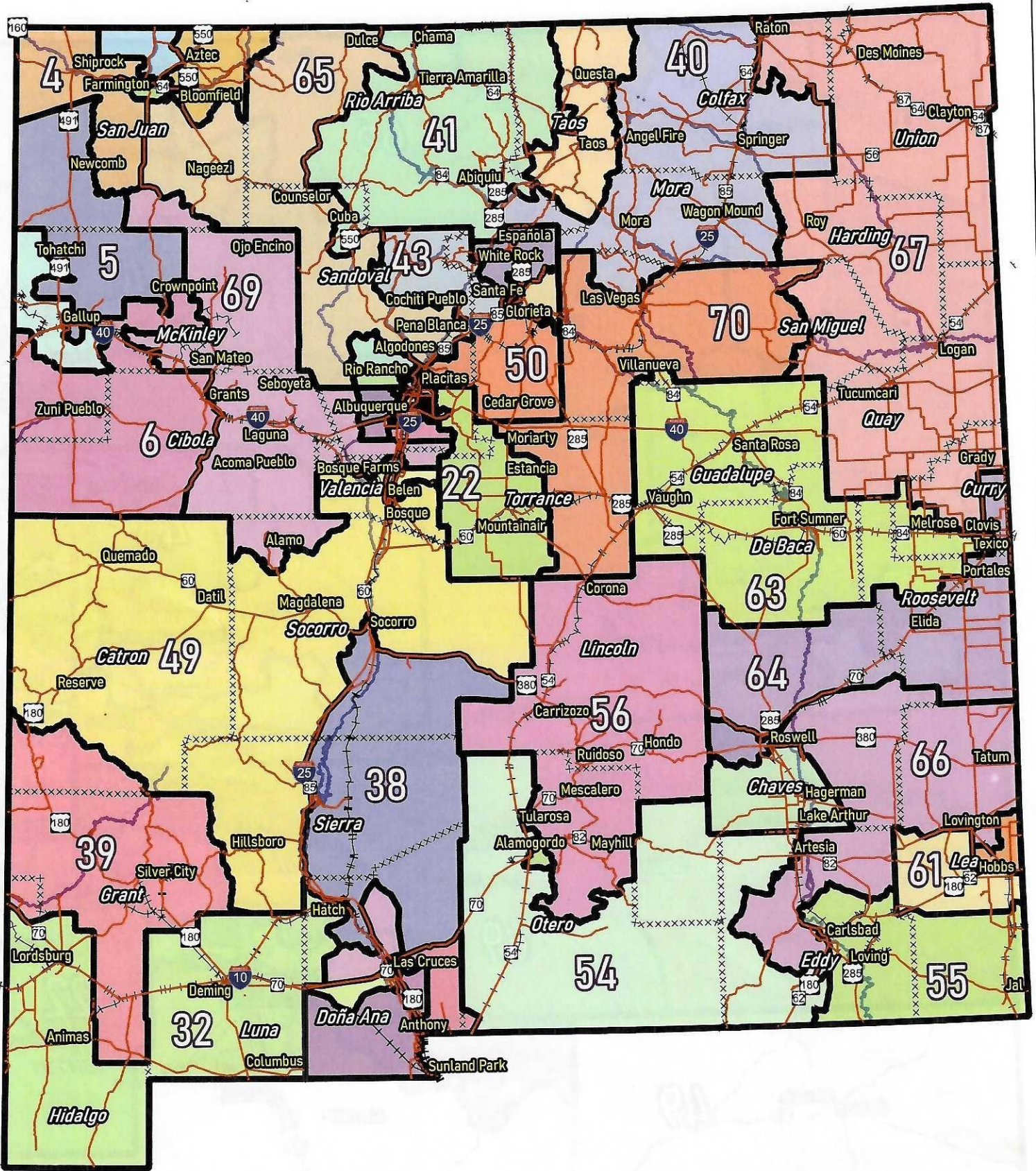


xxxxx Counties

For the New Mexico Legislative Council Service




12/08/2021

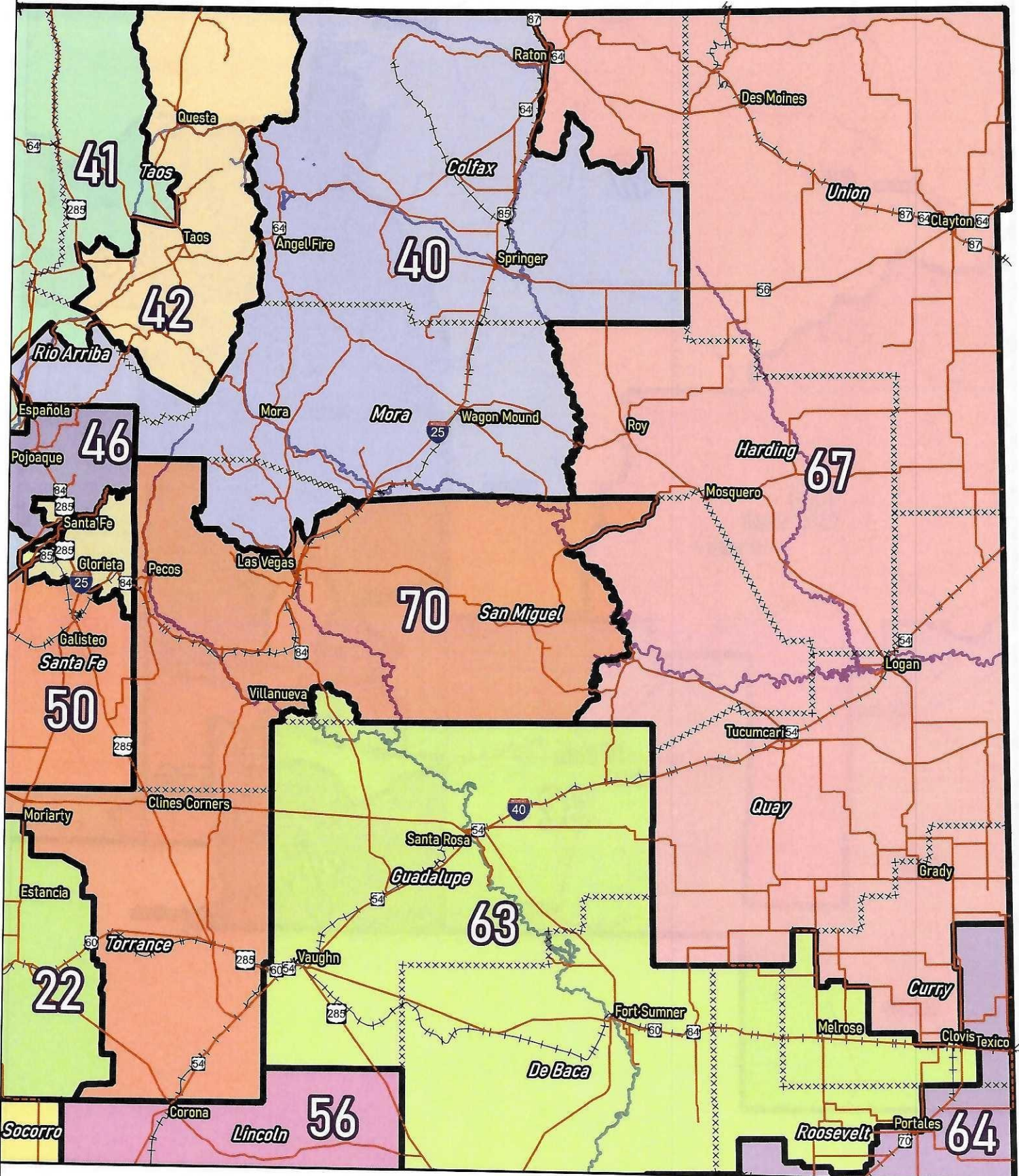


xxxxx Counties

For the New Mexico Legislative Council Service




12/08/2021

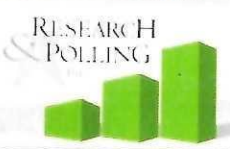


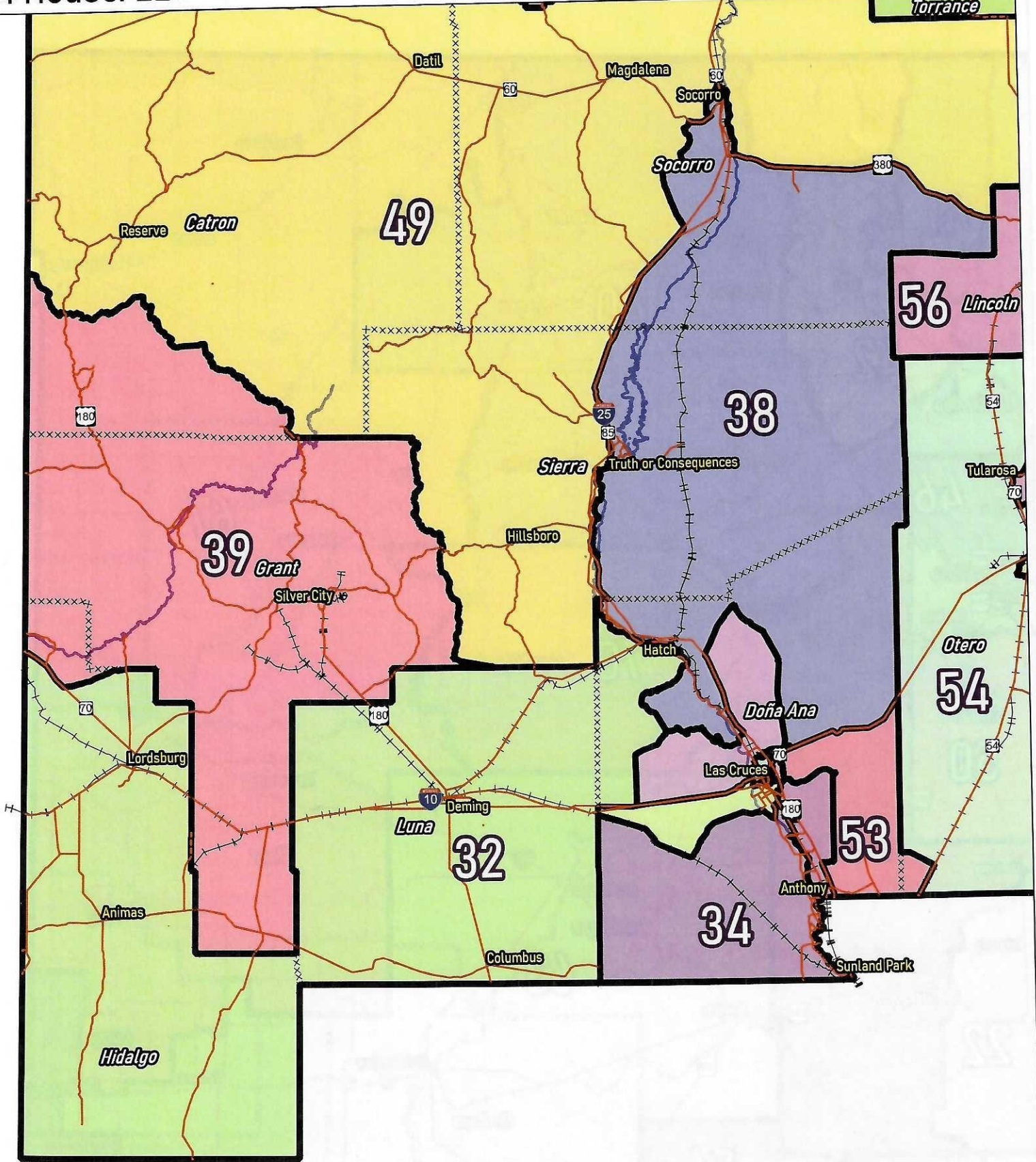
xxxxx Counties

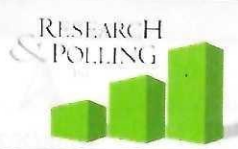
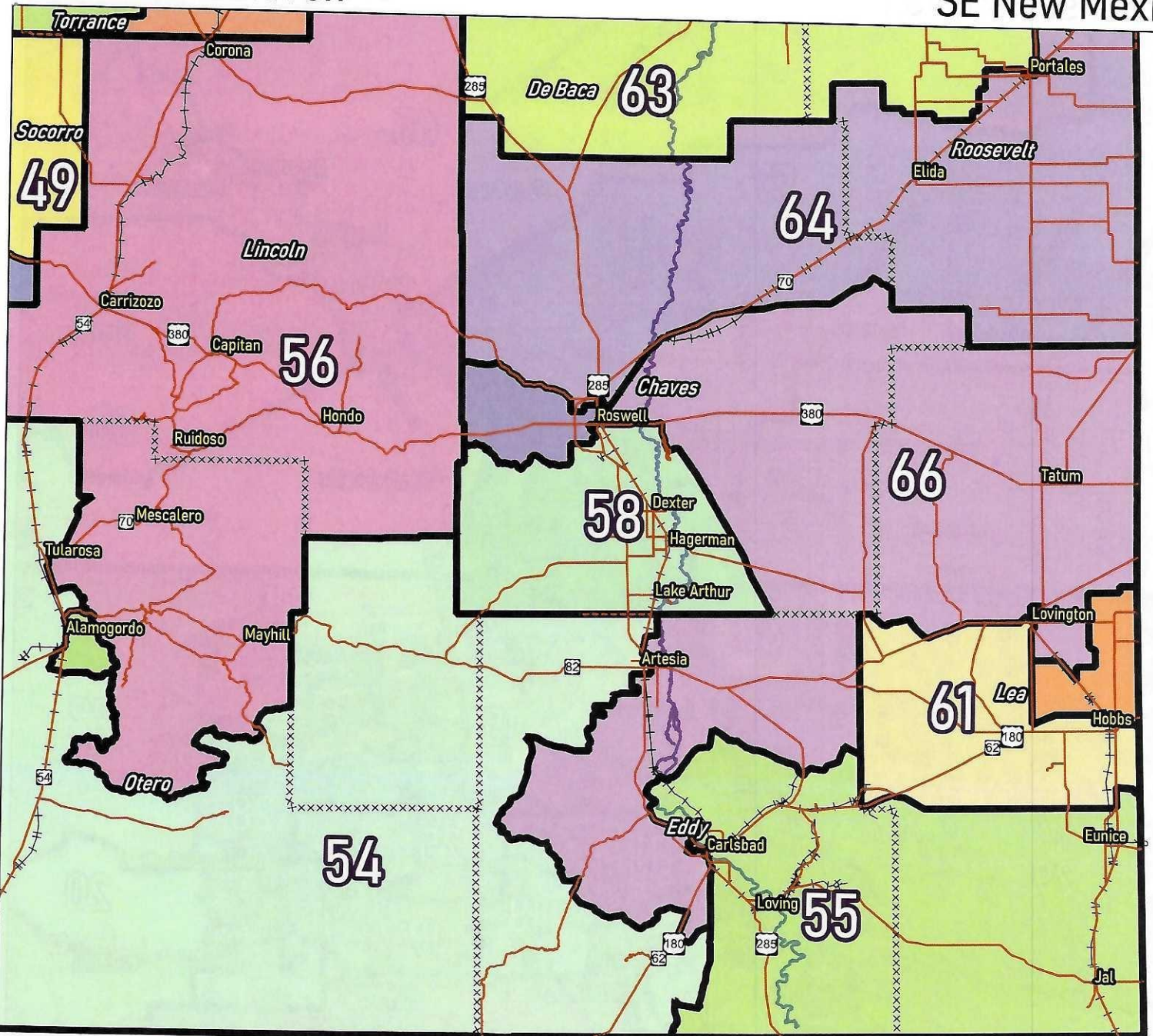
For the New Mexico Legislative Council Service



12/08/2021




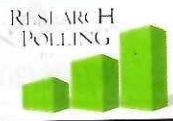
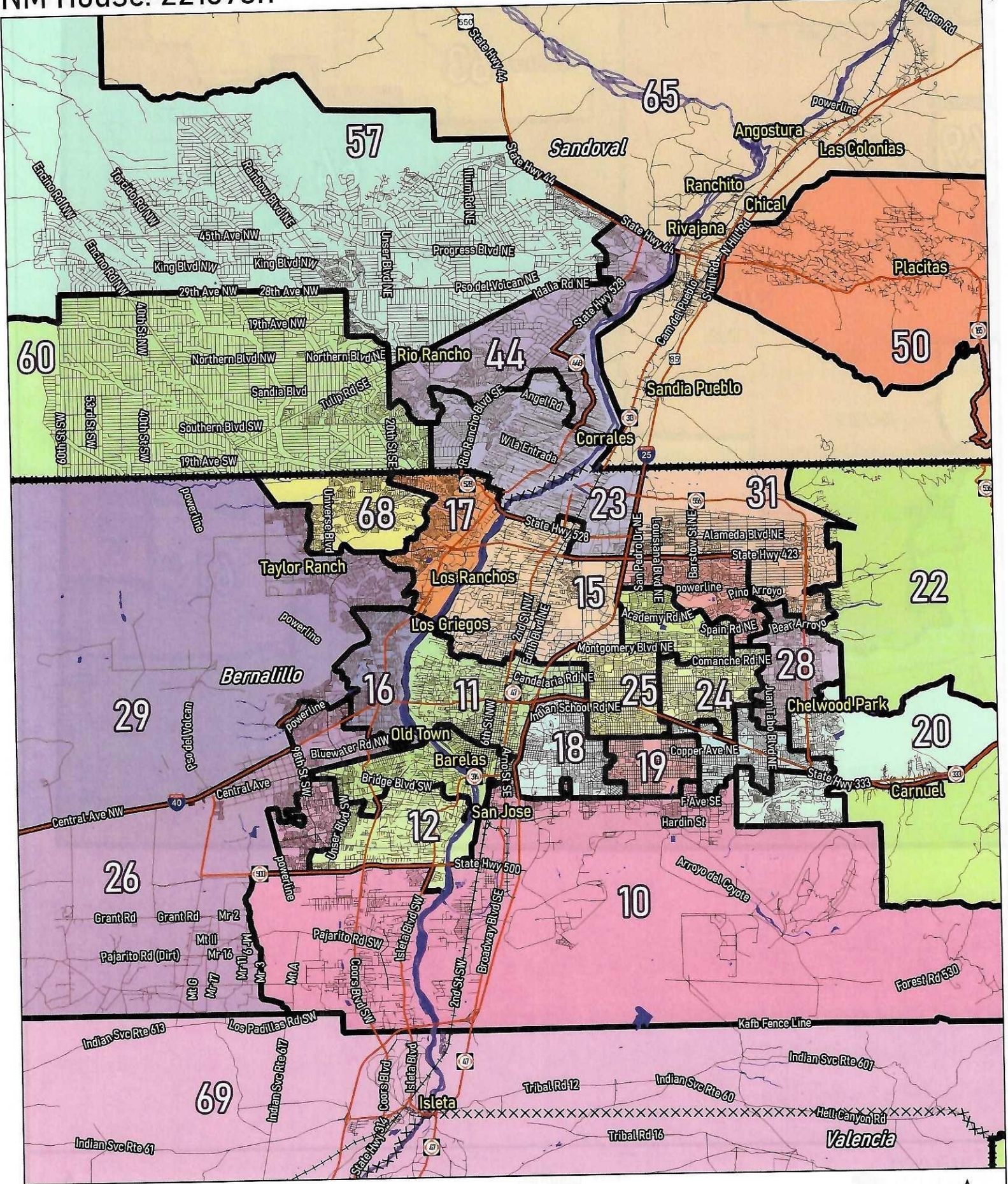




xxxxx Counties

For the New Mexico Legislative Council Service



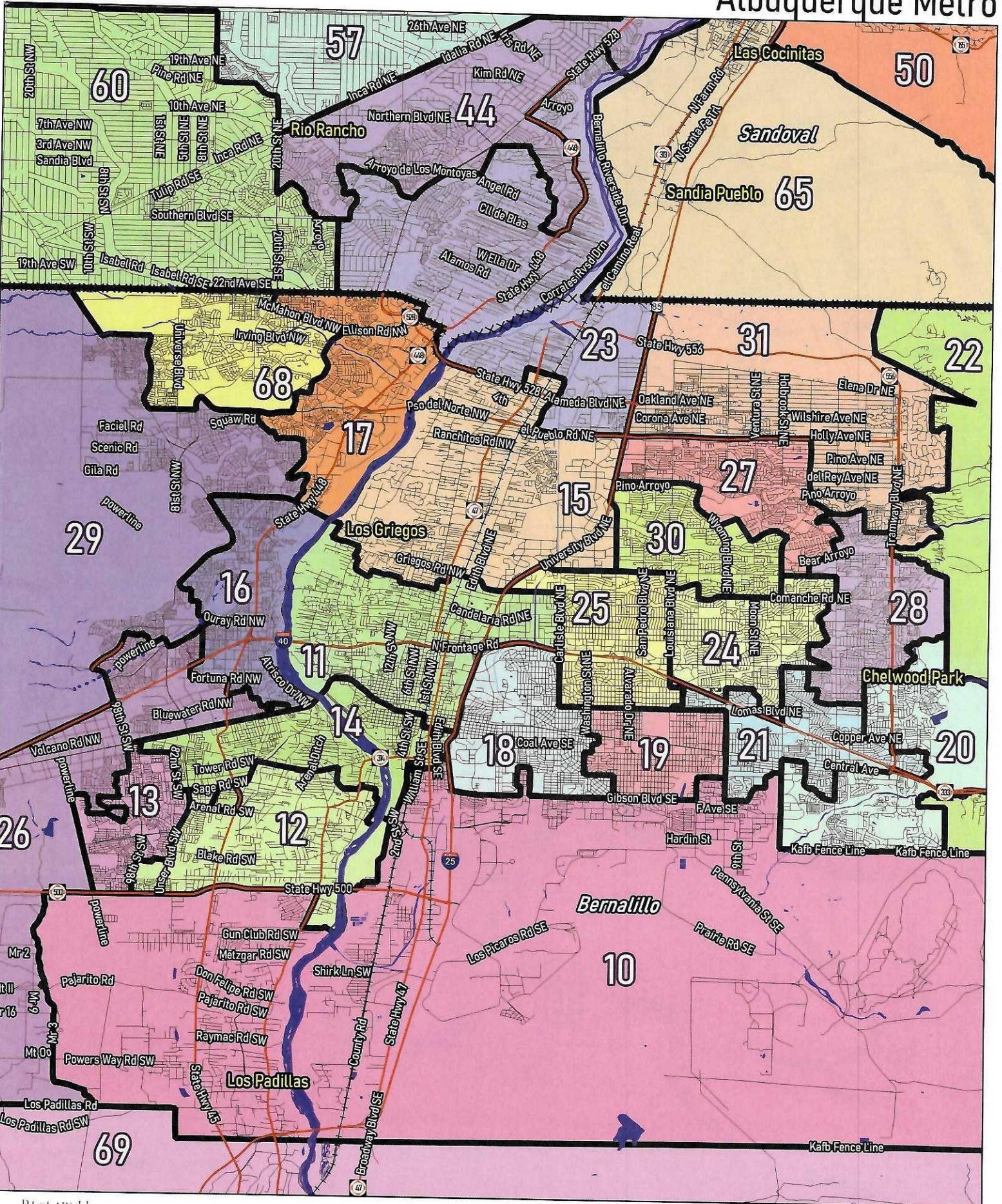


For the New Mexico
Legislative Council Service

▭ Precincts
xxx Counties

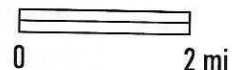


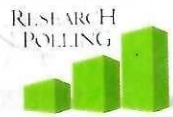
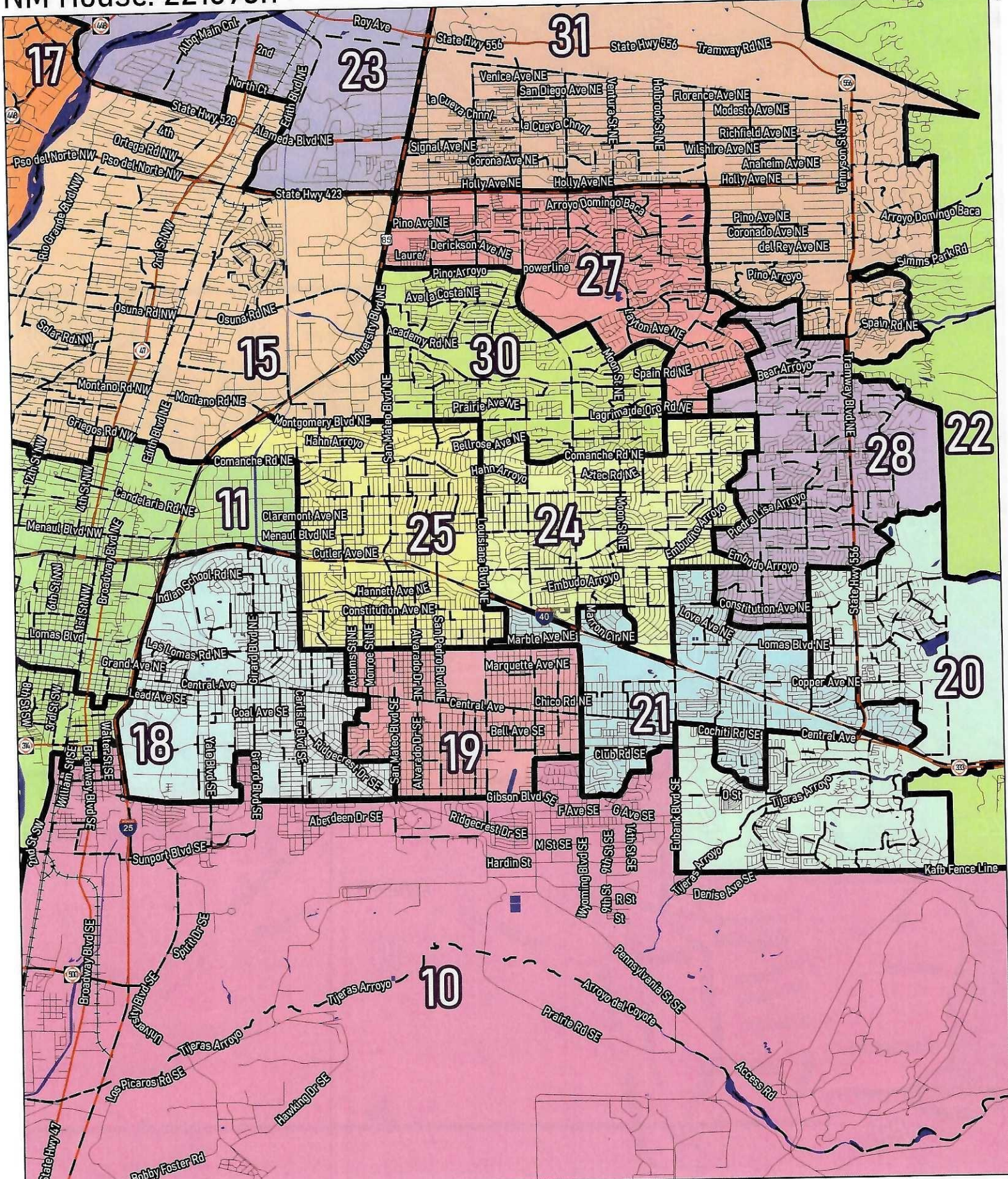
12/08/2021



For the New Mexico
Legislative Council Service

▭ Precincts
xxx Counties



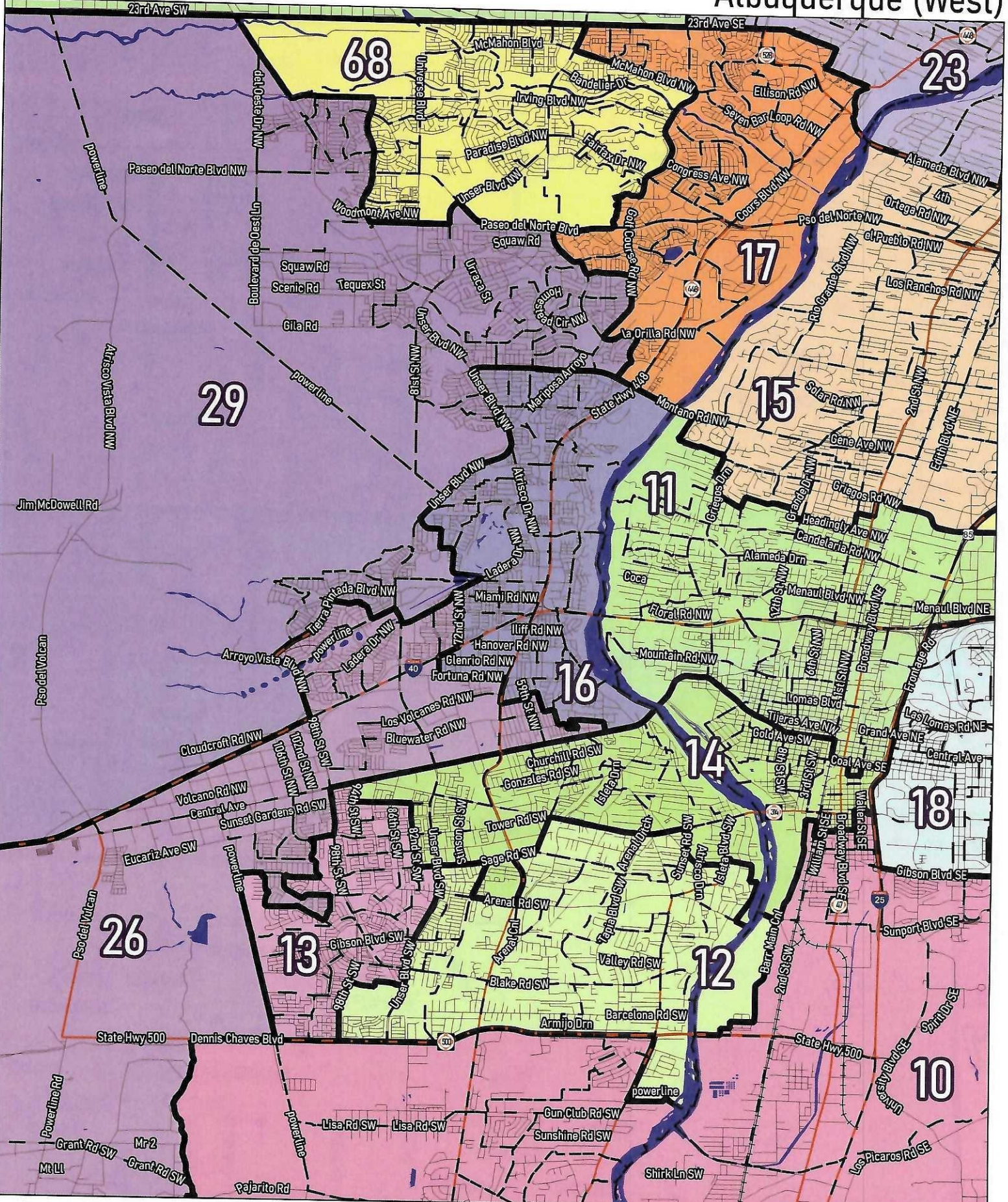


For the New Mexico
Legislative Council Service

▬▬▬ Precincts
xxx Counties

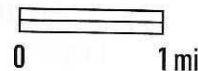
0 1 mi

12/08/2021

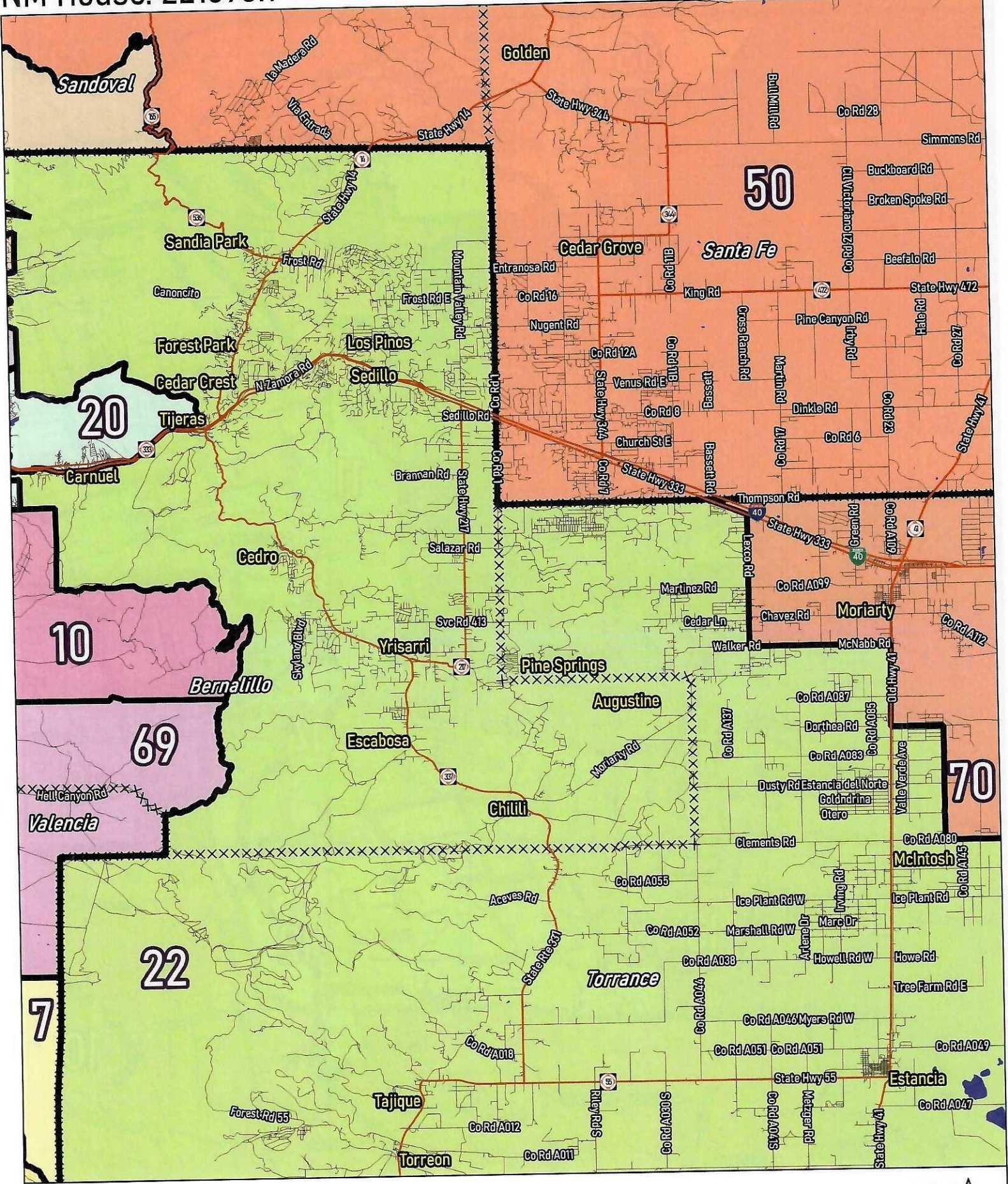


For the New Mexico
Legislative Council Service

▭ Precincts
xxx Counties



12/08/2021

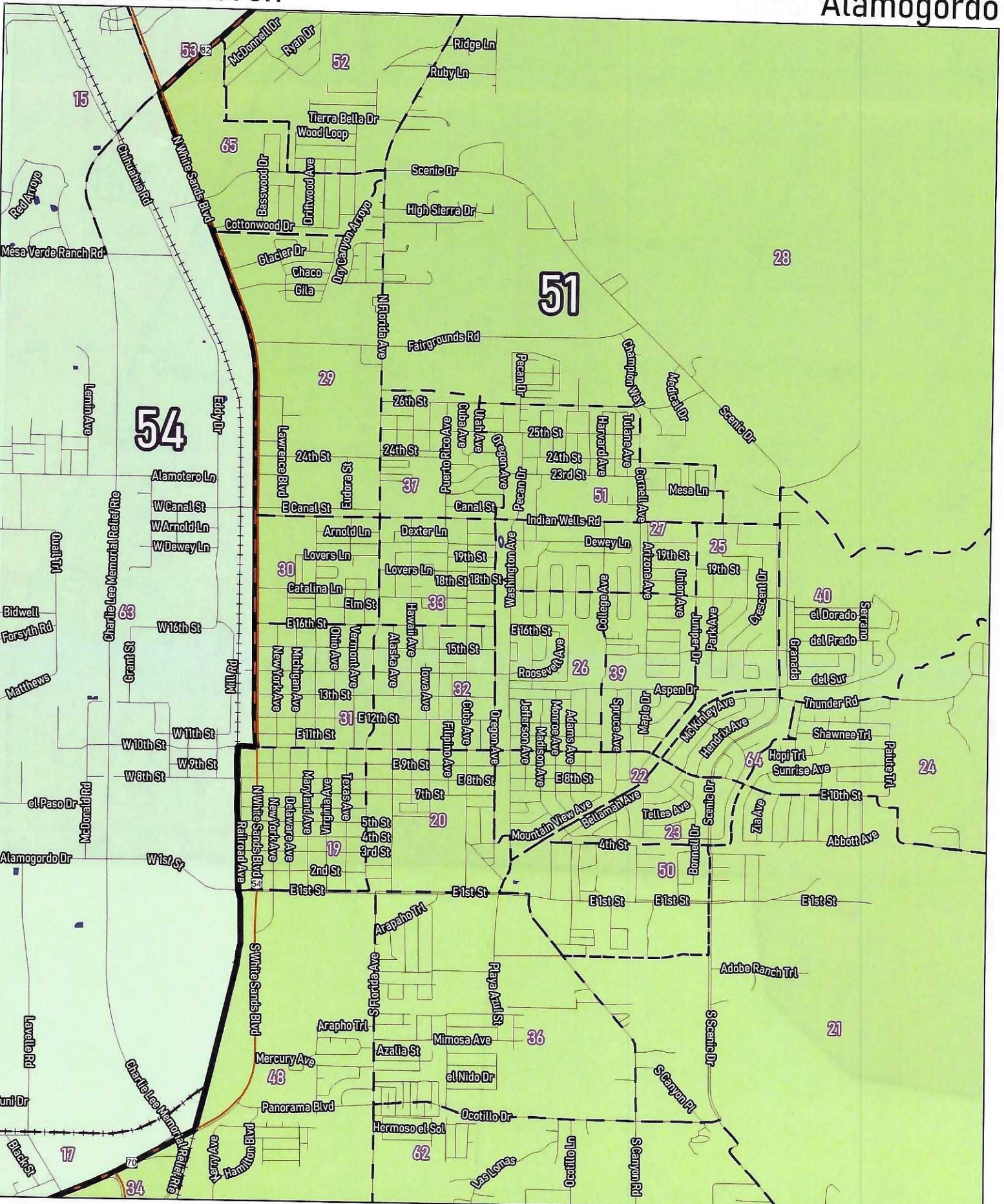


For the New Mexico
Legislative Council Service

▬▬▬ Precincts
xxx Counties

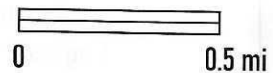


12/08/2021


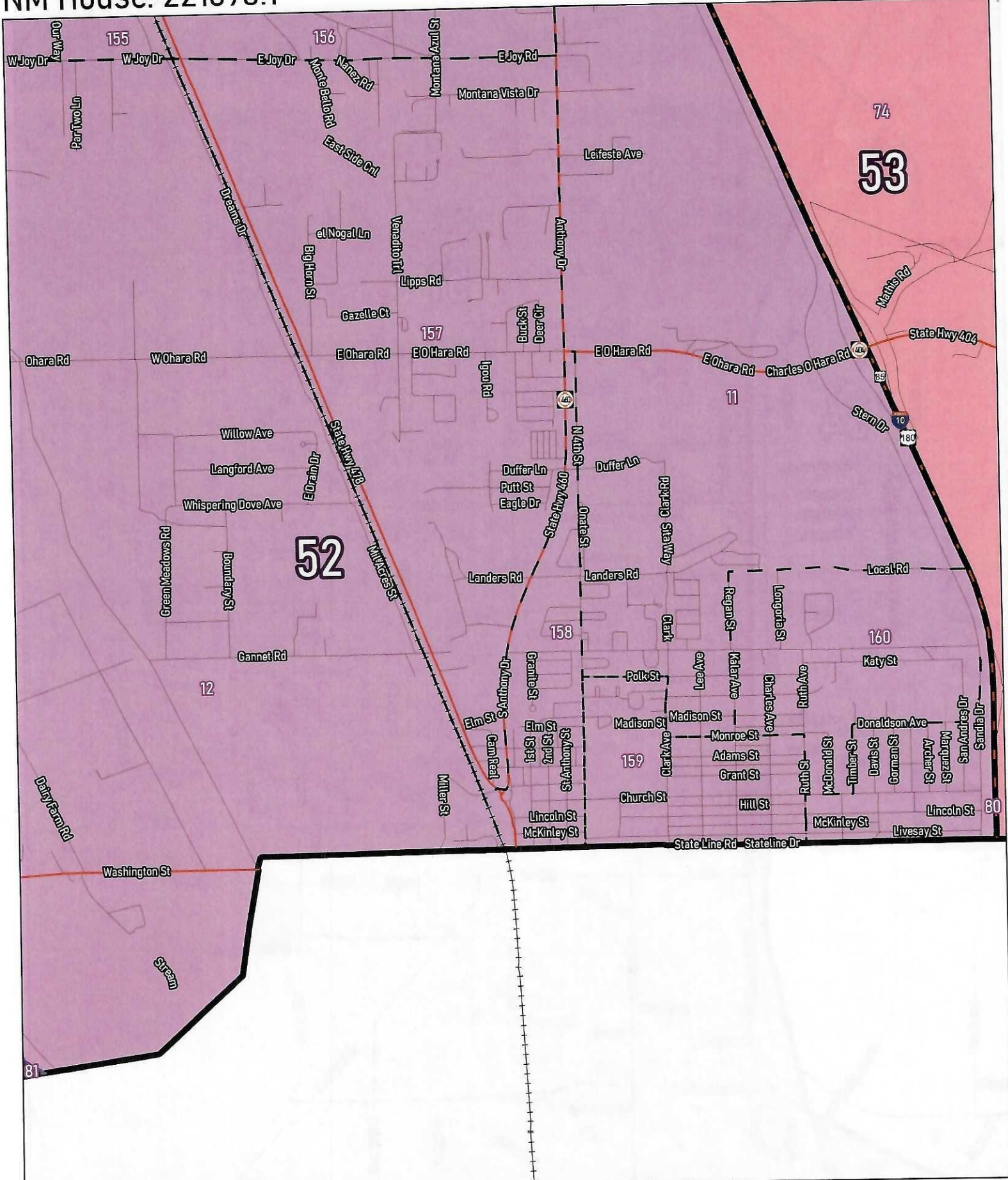


For the New Mexico
Legislative Council Service

▭ Precincts
--- Counties

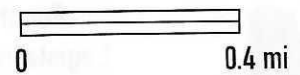


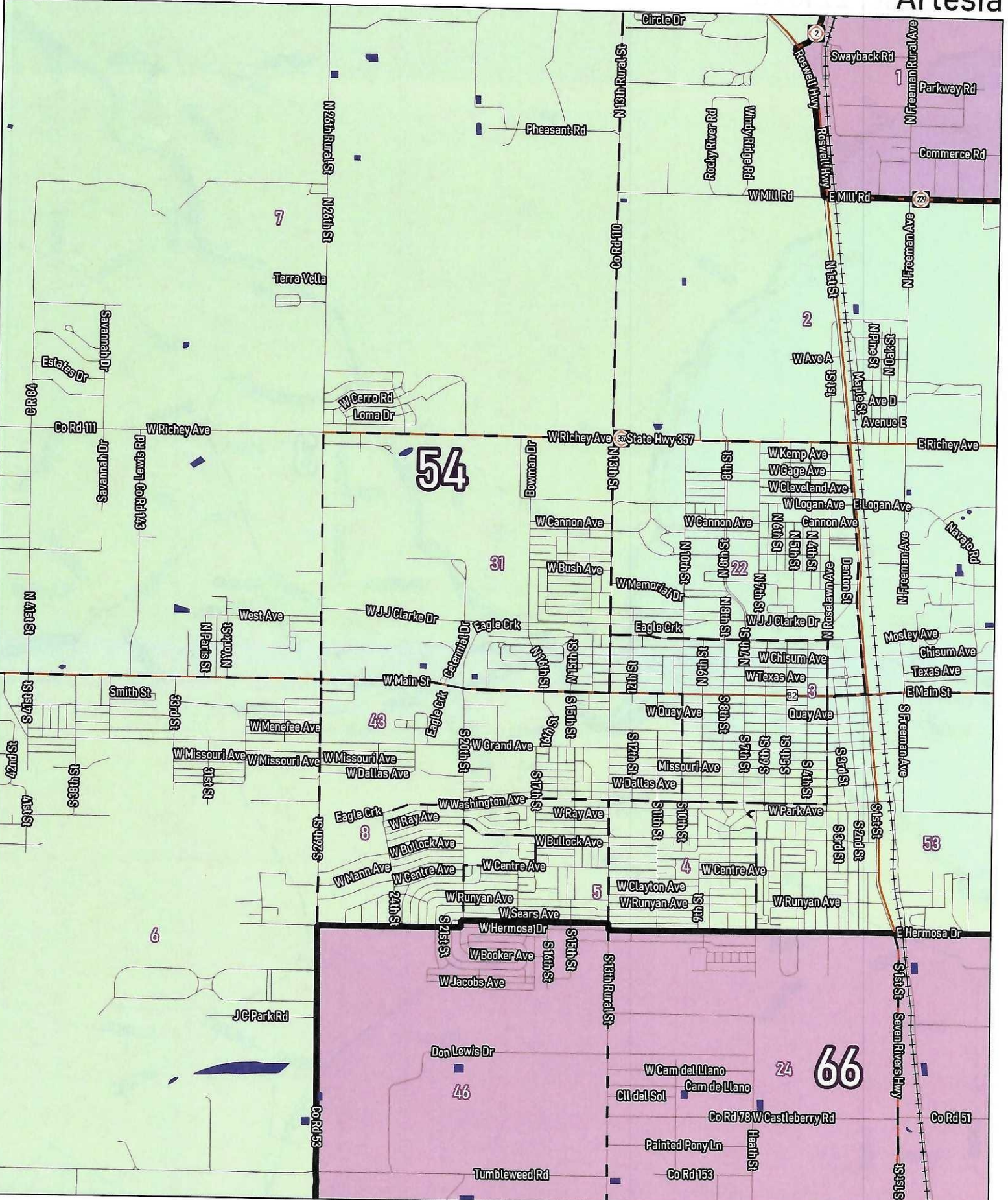
12/08/2021



For the New Mexico
Legislative Council Service

▭ Precincts
xxx Counties





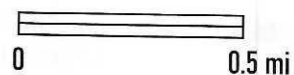
54

66

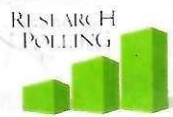
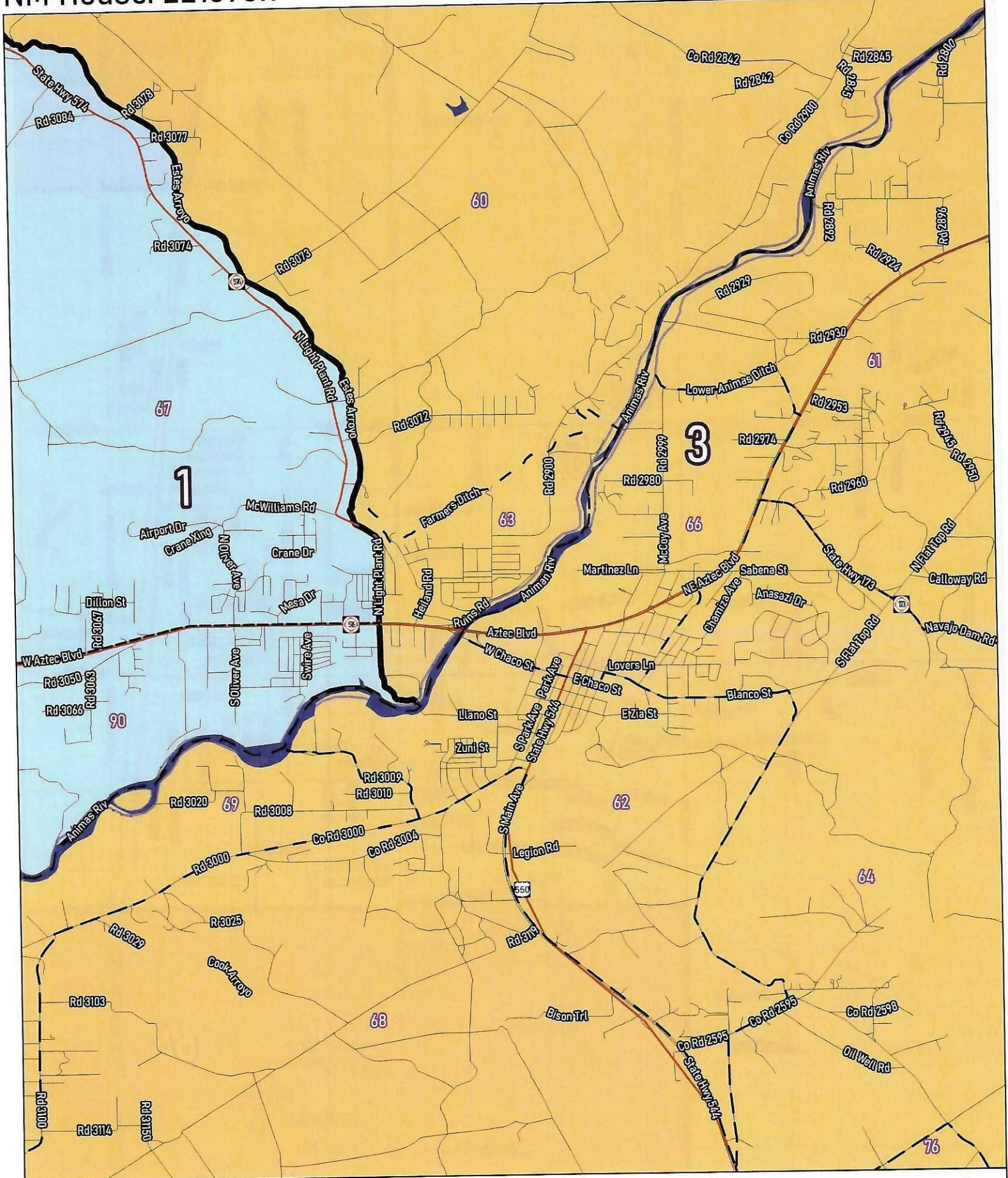


For the New Mexico
Legislative Council Service

▭ Precincts
xxx Counties

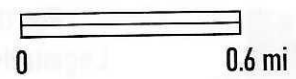


12/08/2021

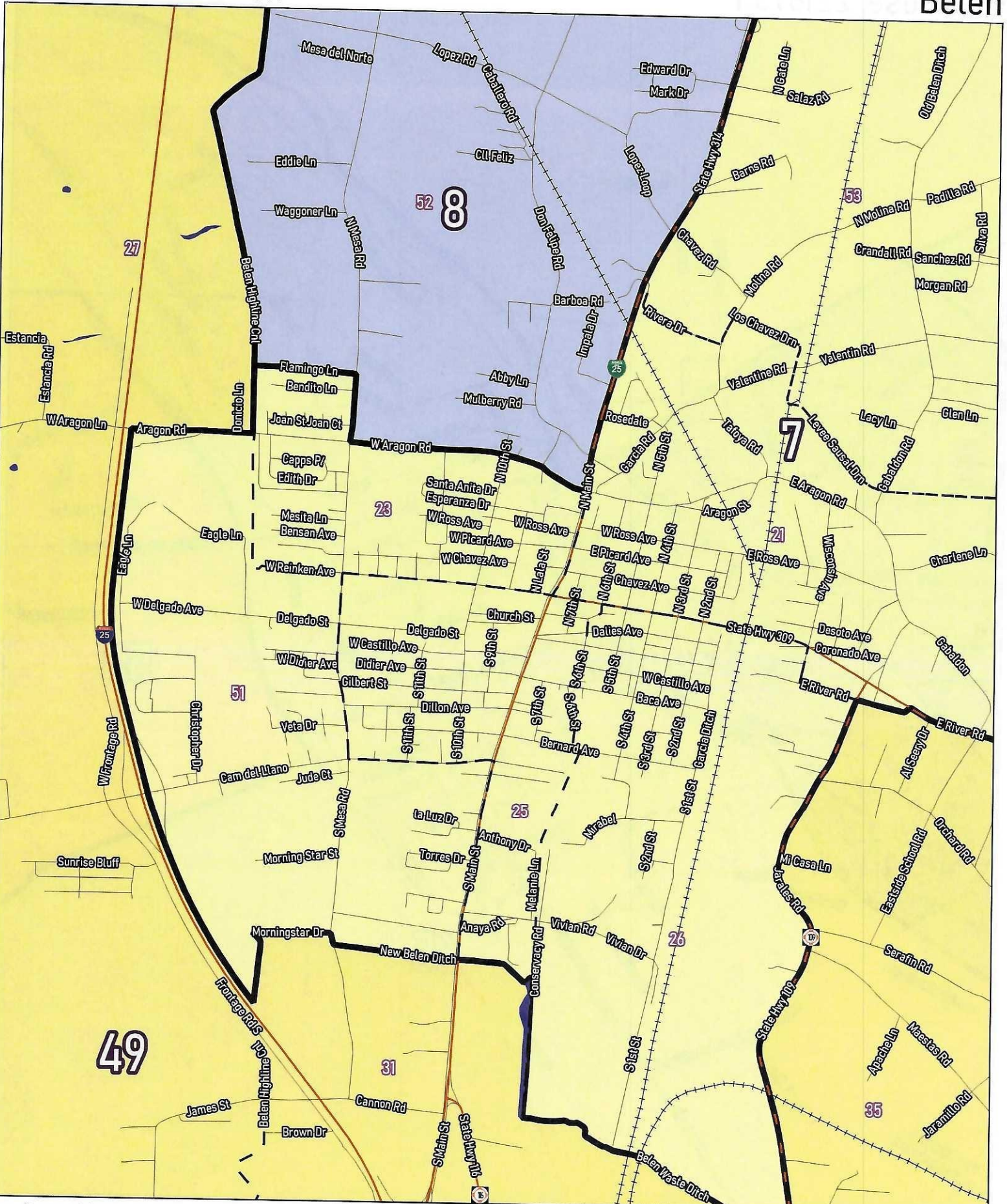


For the New Mexico
Legislative Council Service

▭ Precincts
xxx Counties

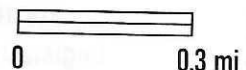


12/08/2021


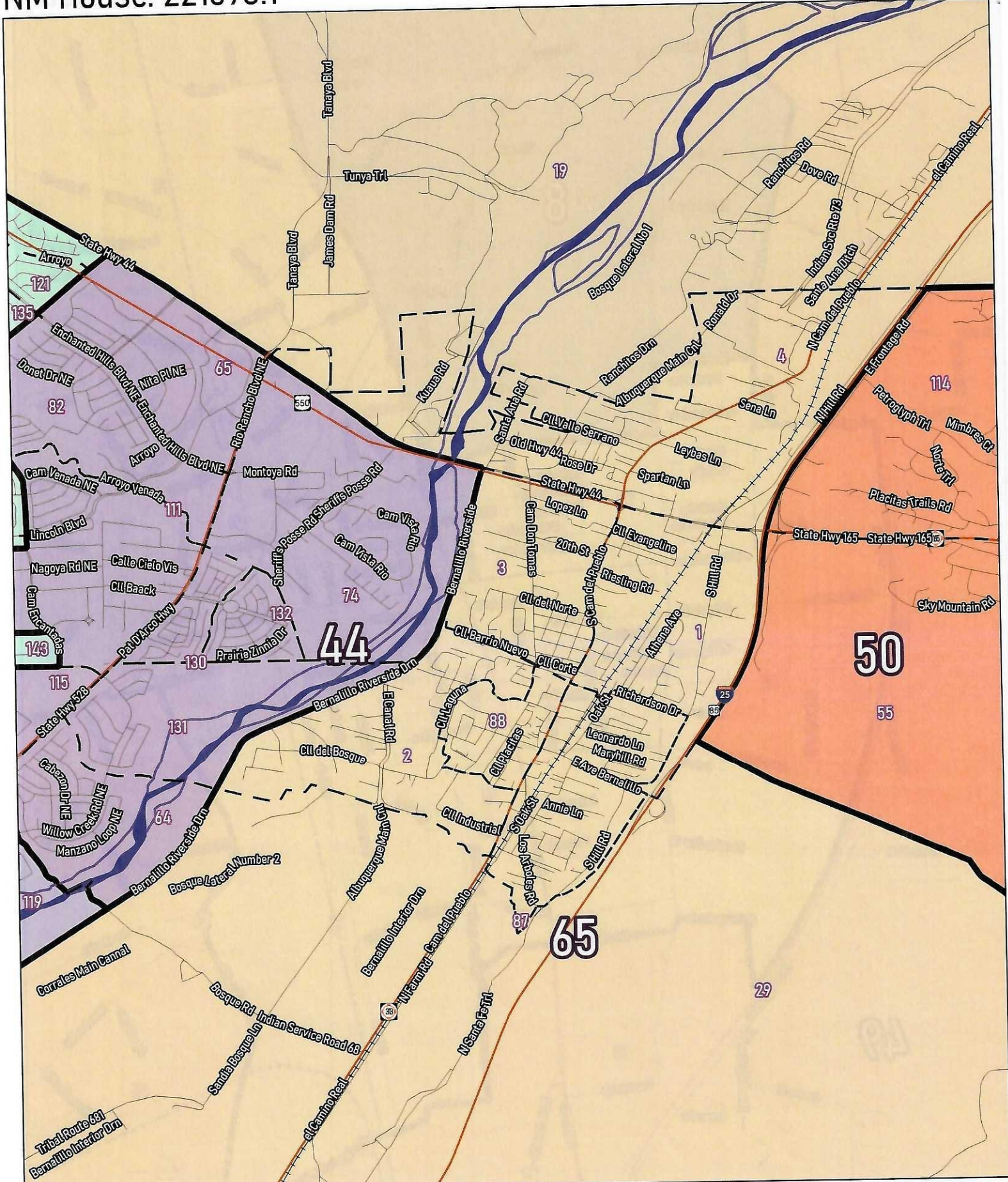


For the New Mexico
Legislative Council Service

▭ Precincts
xxx Counties

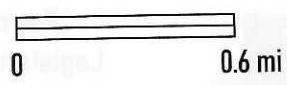


12/08/2021

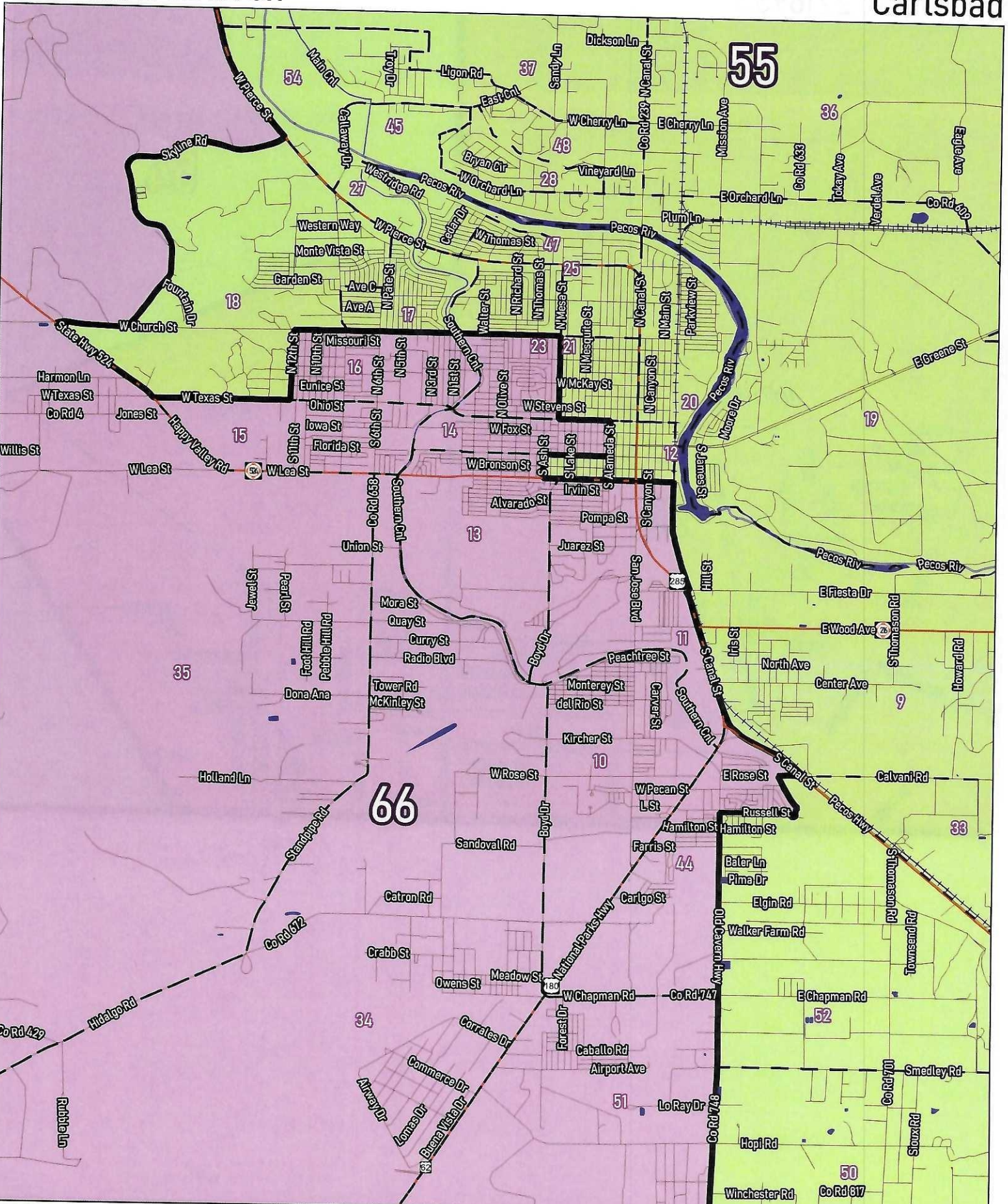


For the New Mexico
Legislative Council Service

▭ Precincts
xxx Counties



12/08/2021



55

66

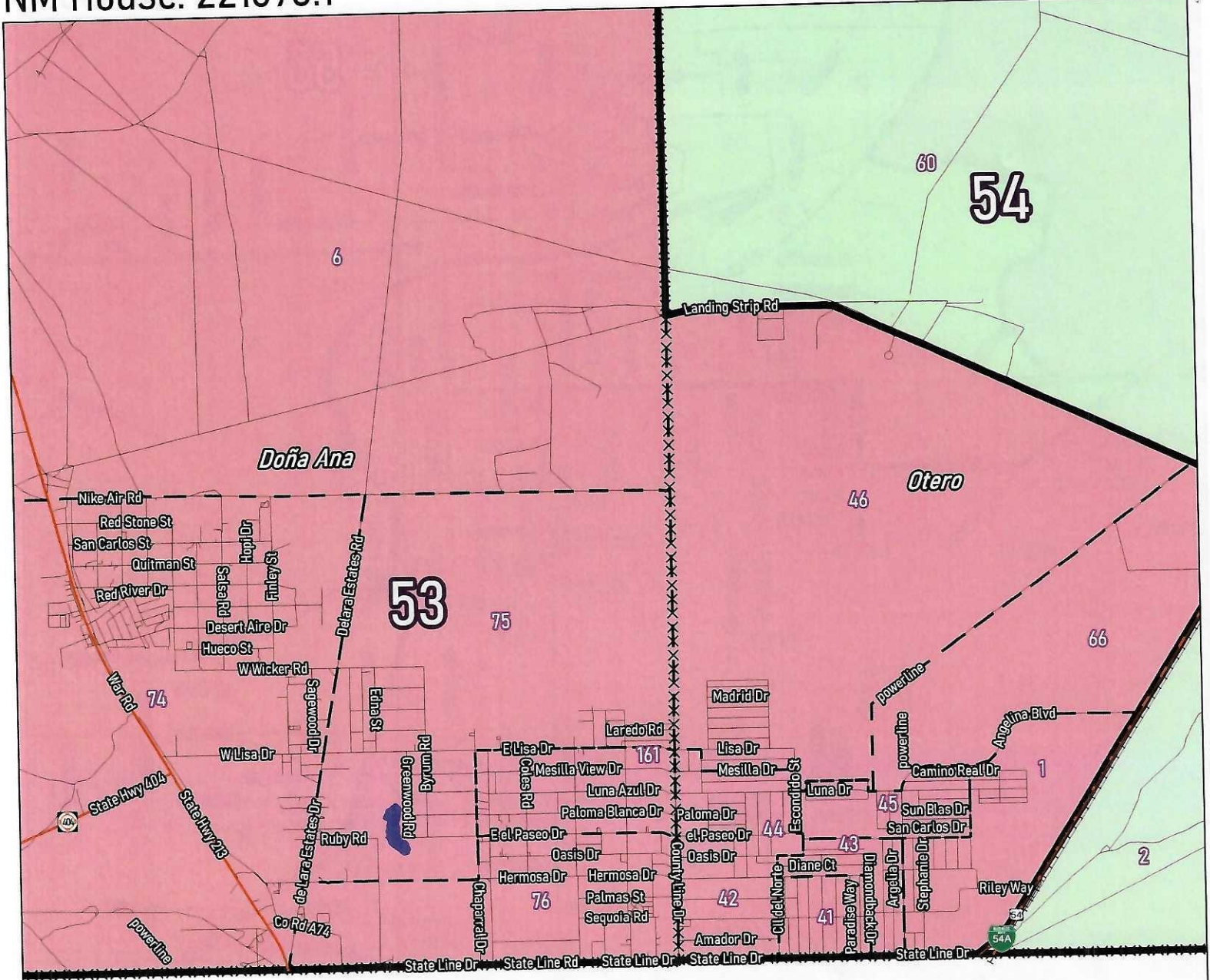


For the New Mexico
Legislative Council Service

▭ Precincts
xxx Counties

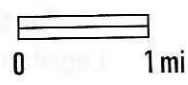



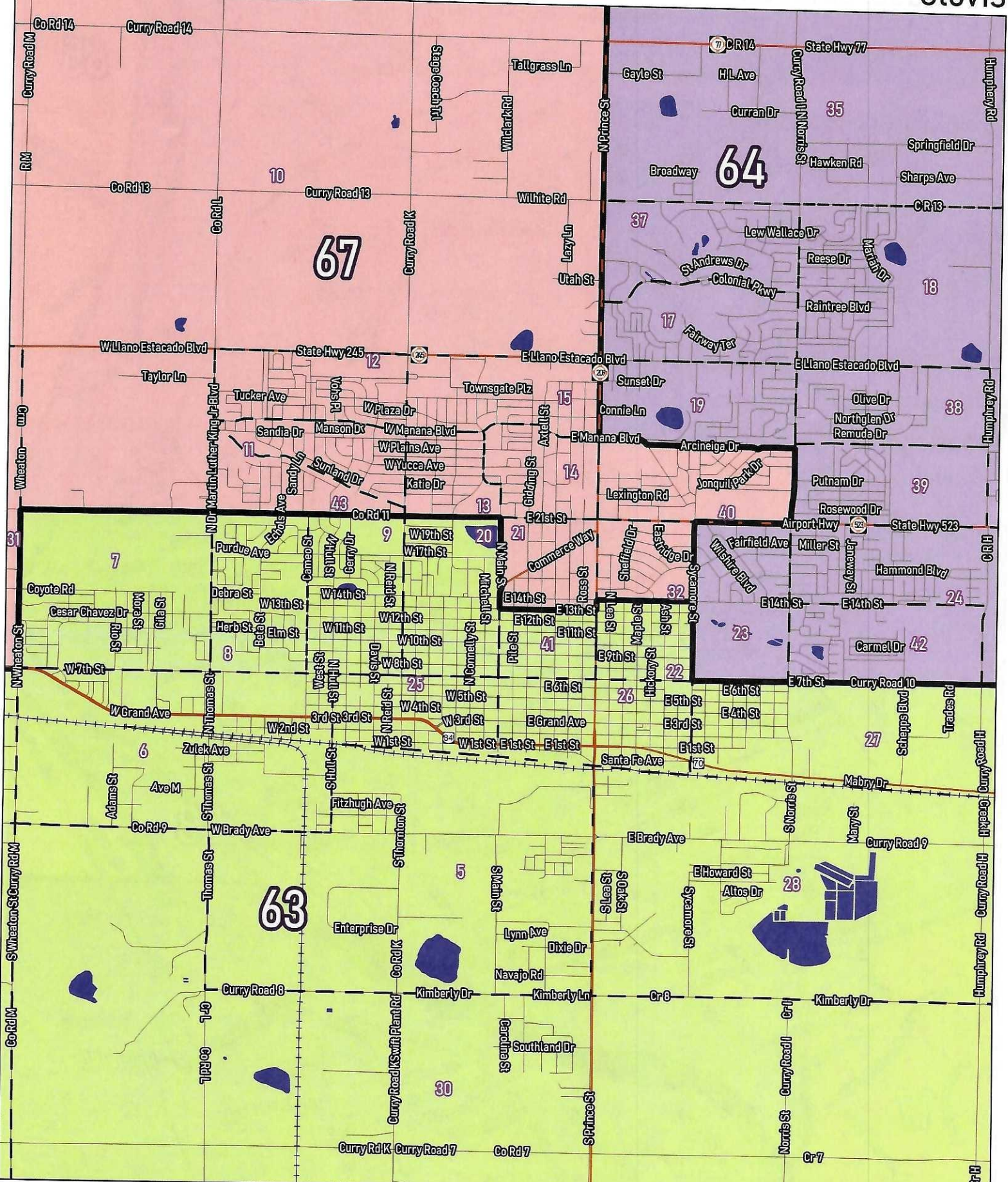
12/08/2021



For the New Mexico
Legislative Council Service

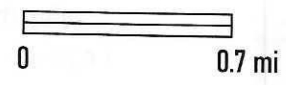
Precincts
 Counties



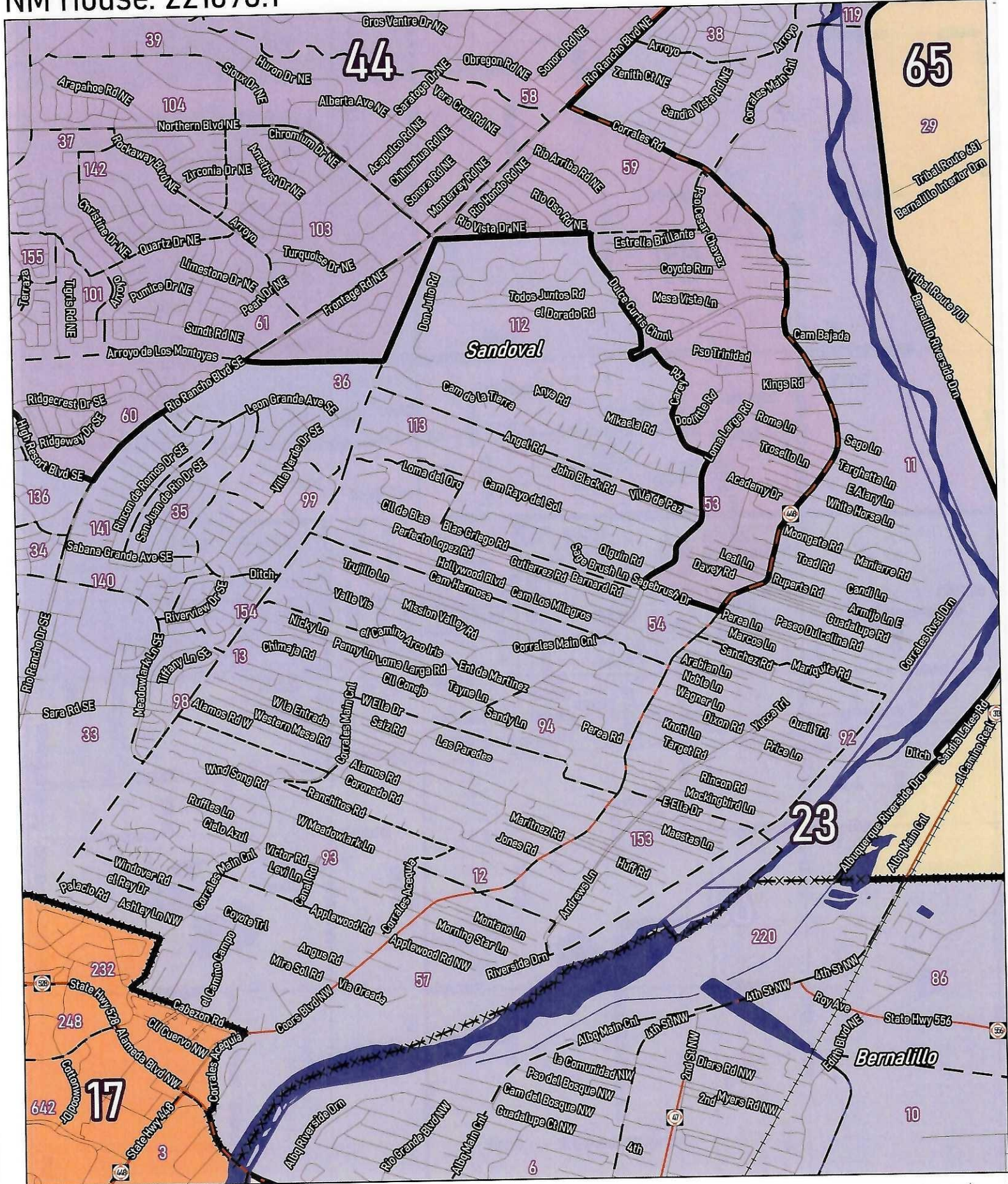


For the New Mexico
Legislative Council Service

--- Precincts
xxx Counties



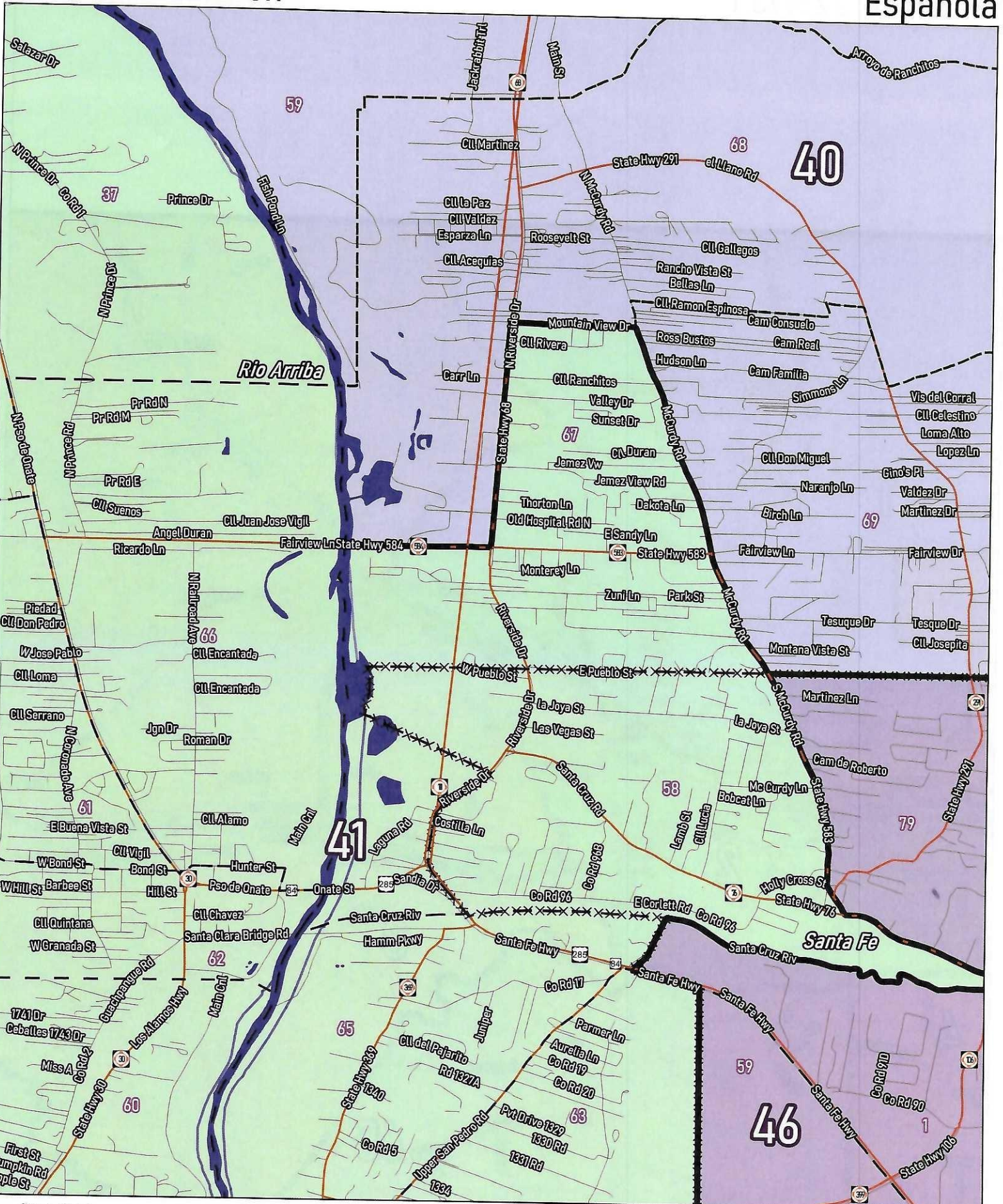
12/08/2021



For the New Mexico
Legislative Council Service

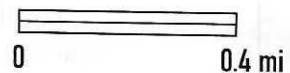
▭ Precincts
xxx Counties



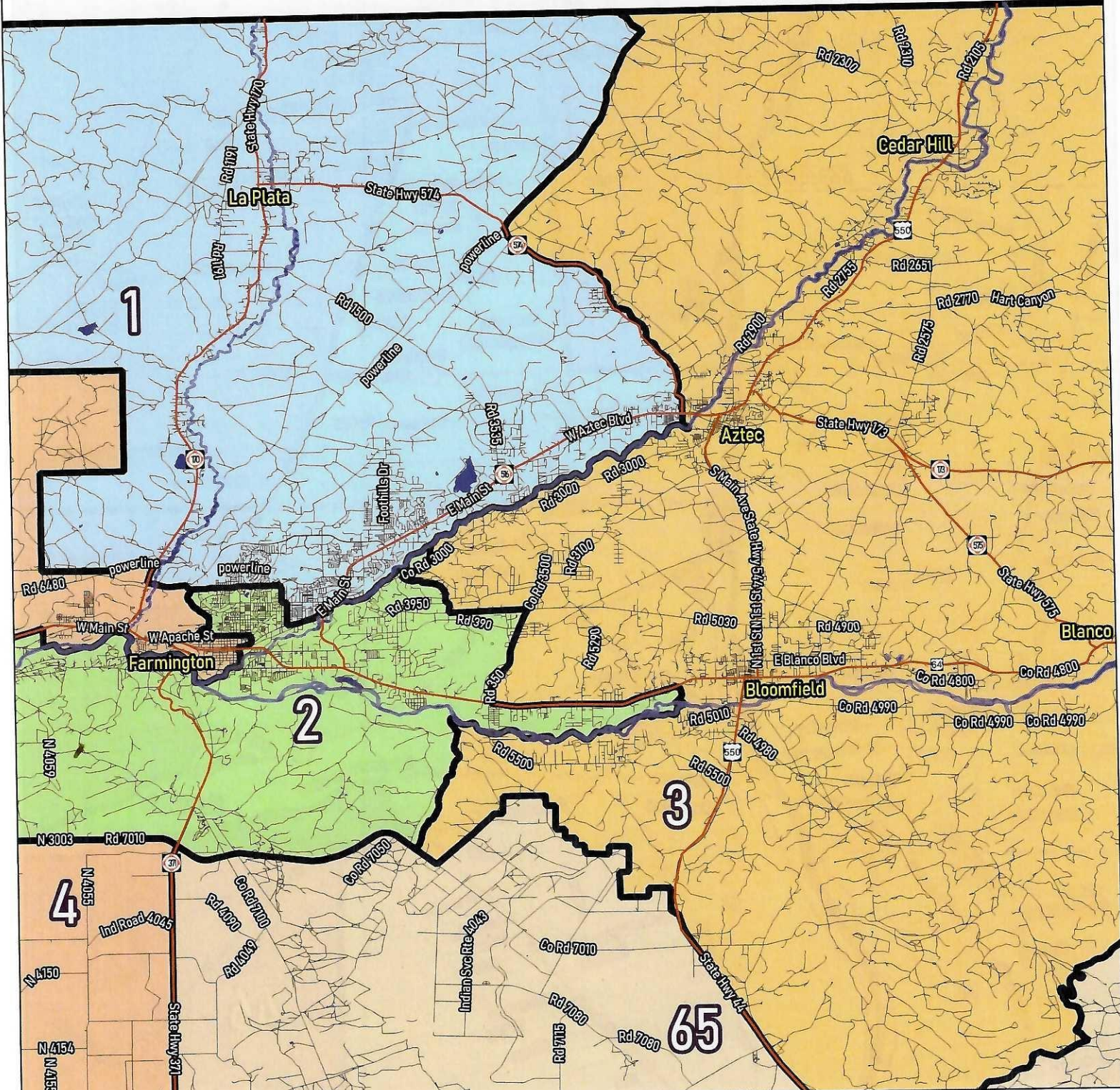


For the New Mexico
Legislative Council Service

▭ Precincts
xxx Counties




12/08/2021


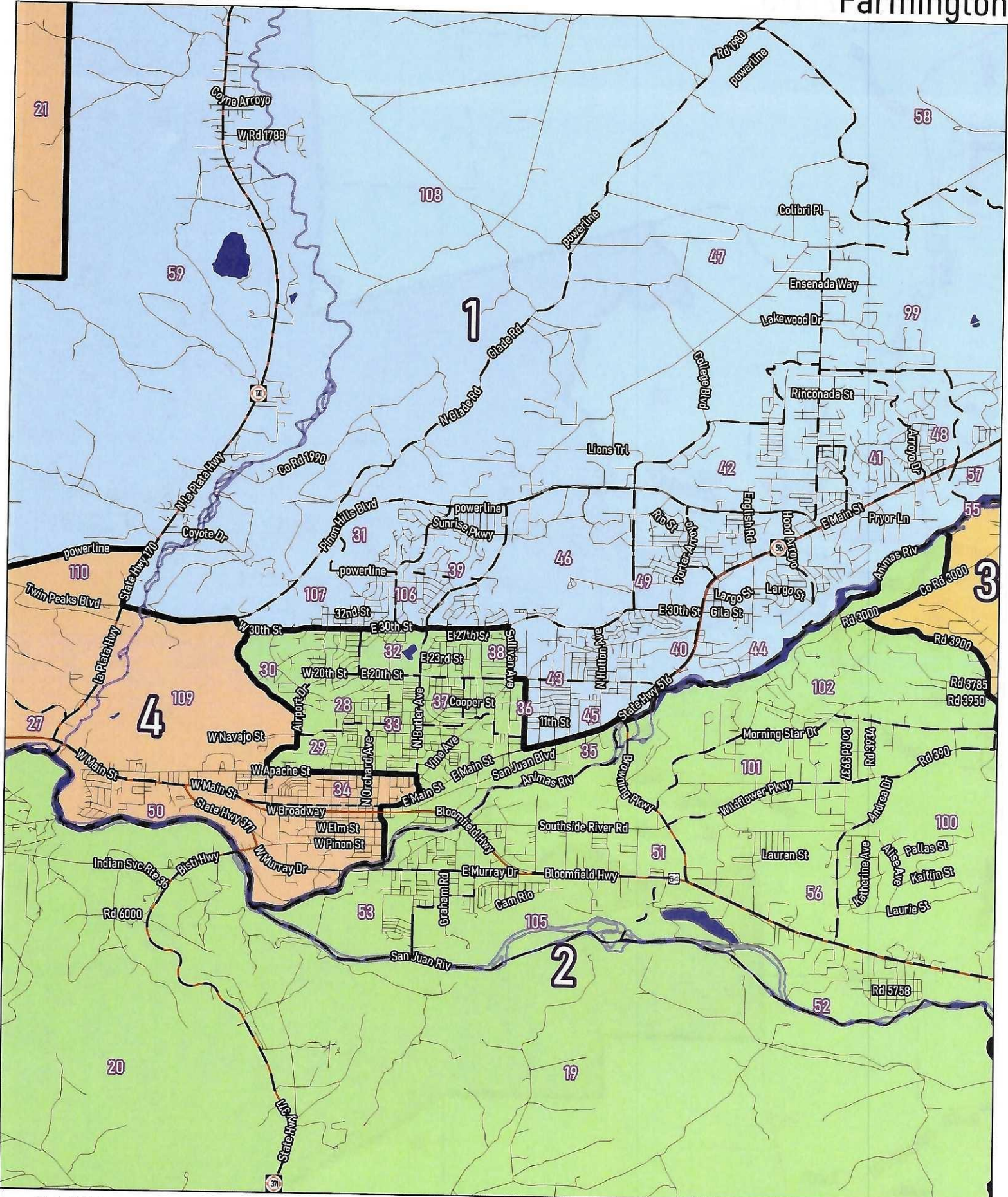


For the New Mexico
Legislative Council Service

▭ Precincts
xxx Counties




12/08/2021


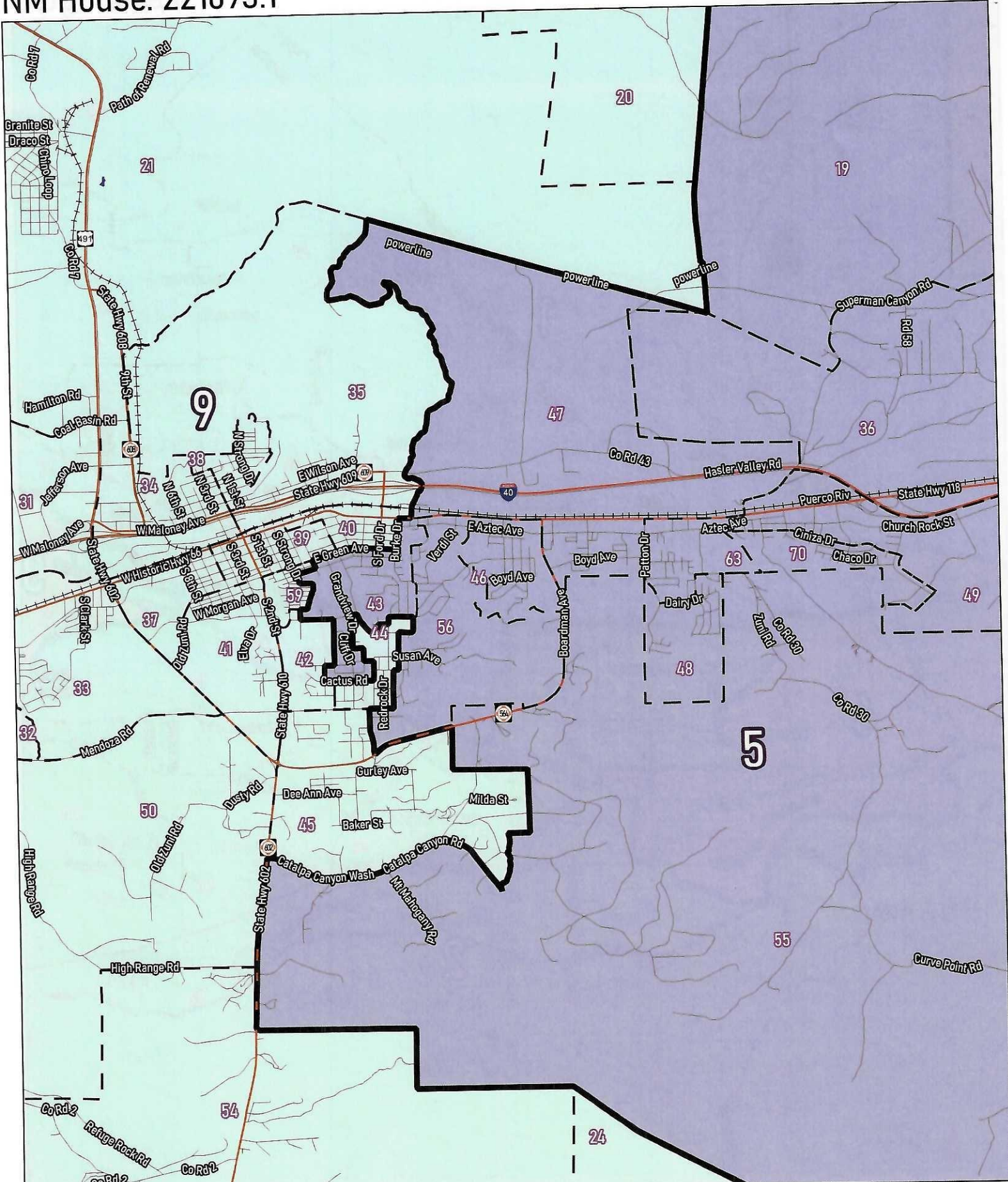


For the New Mexico
Legislative Council Service

▭ Precincts
xxx Counties




12/08/2021


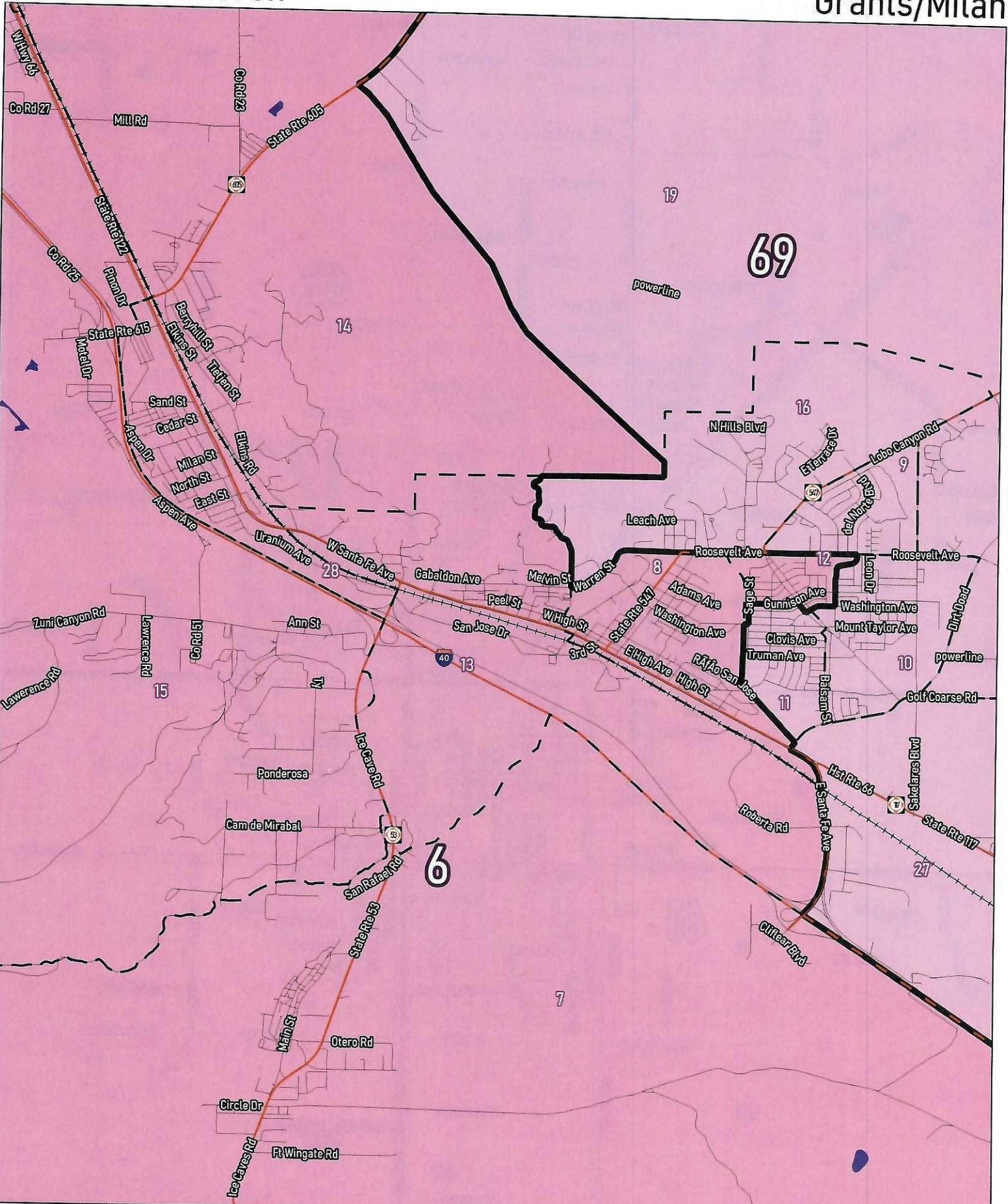


For the New Mexico
Legislative Council Service

▬▬▬ Precincts
xxx Counties




12/08/2021

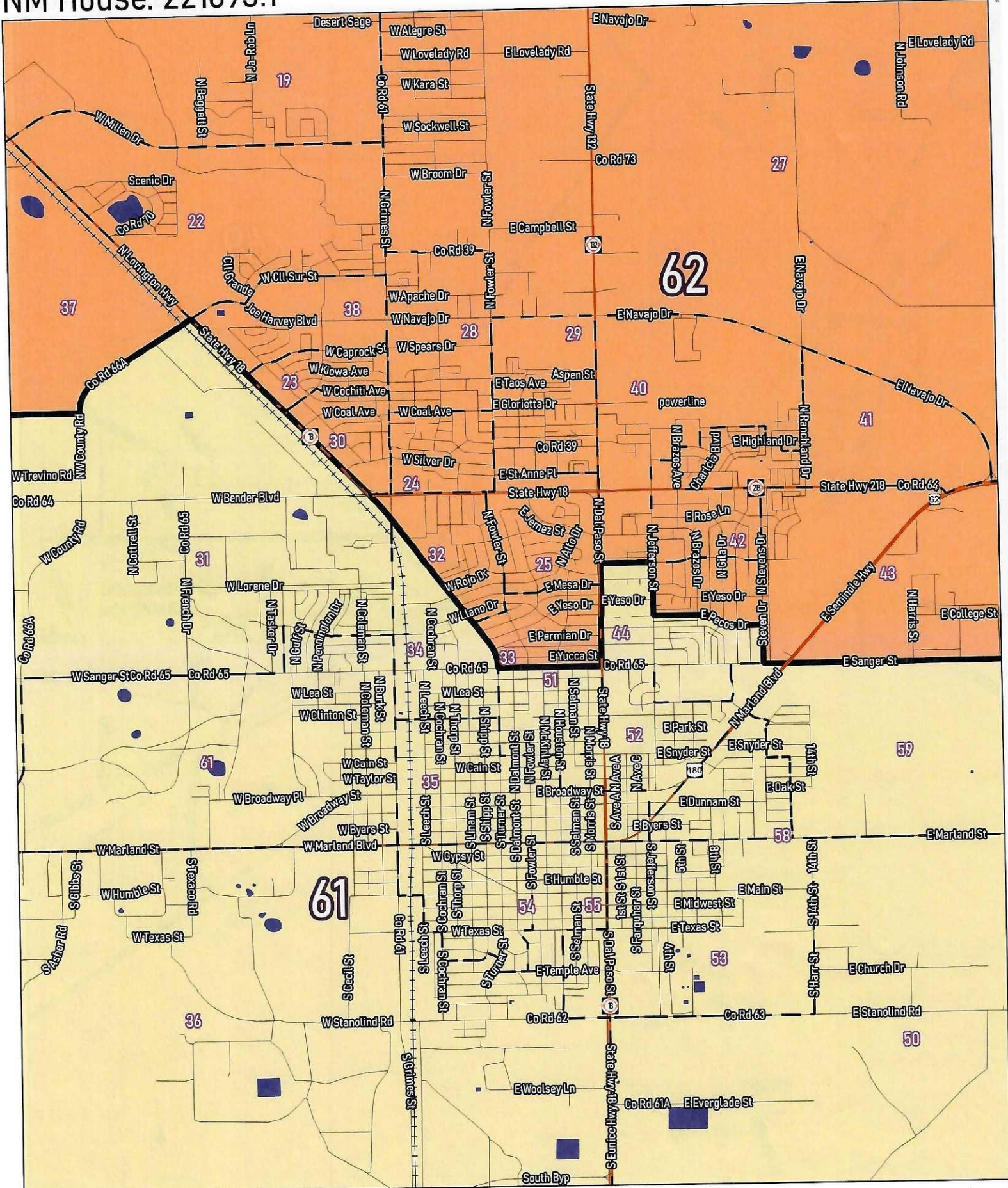


For the New Mexico
Legislative Council Service

▭ Precincts
xxx Counties

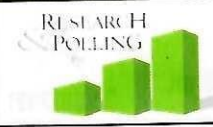


12/08/2021




62

61

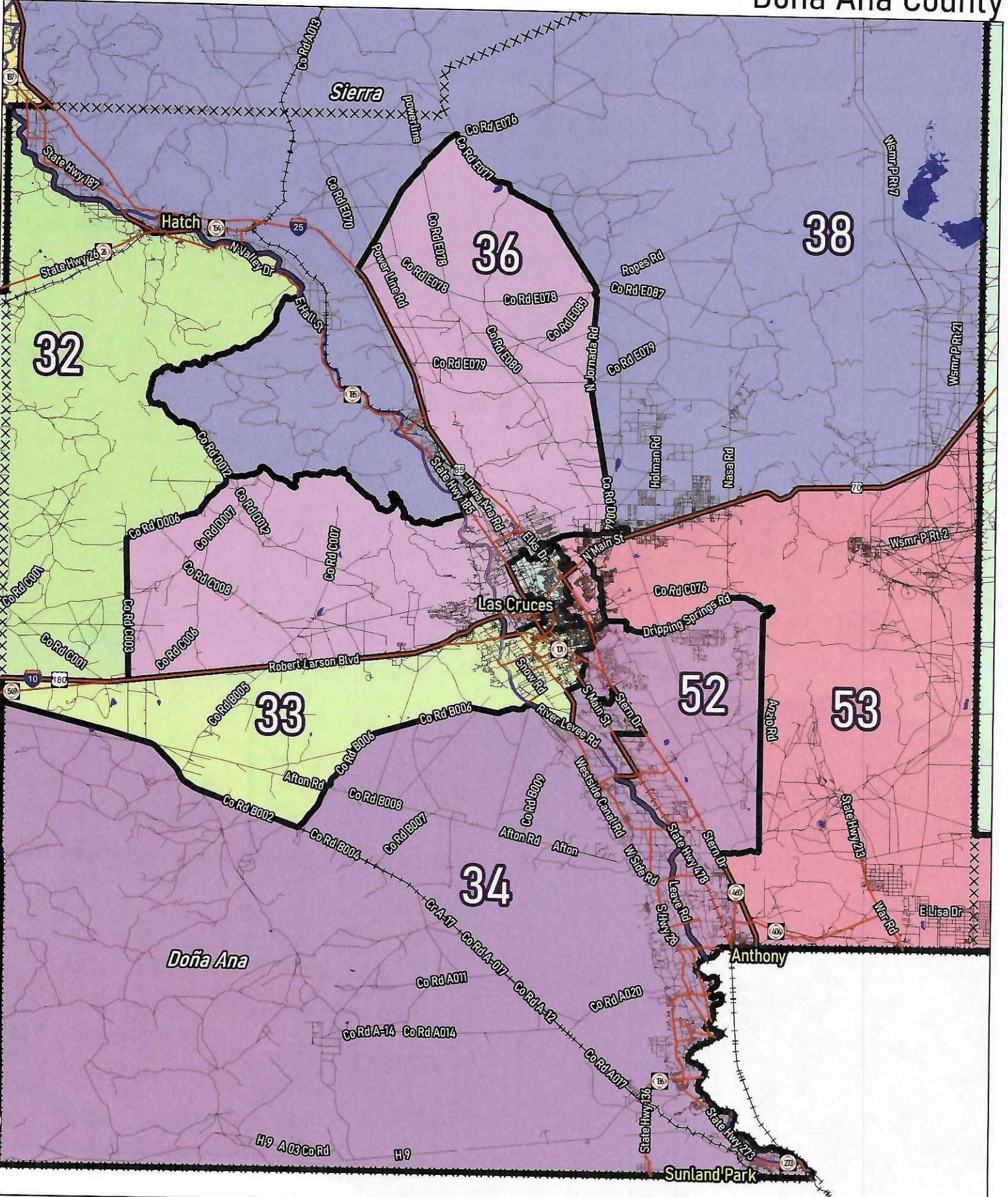


For the New Mexico
Legislative Council Service

▬▬▬ Precincts
xxx Counties

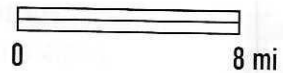


12/08/2021

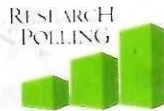
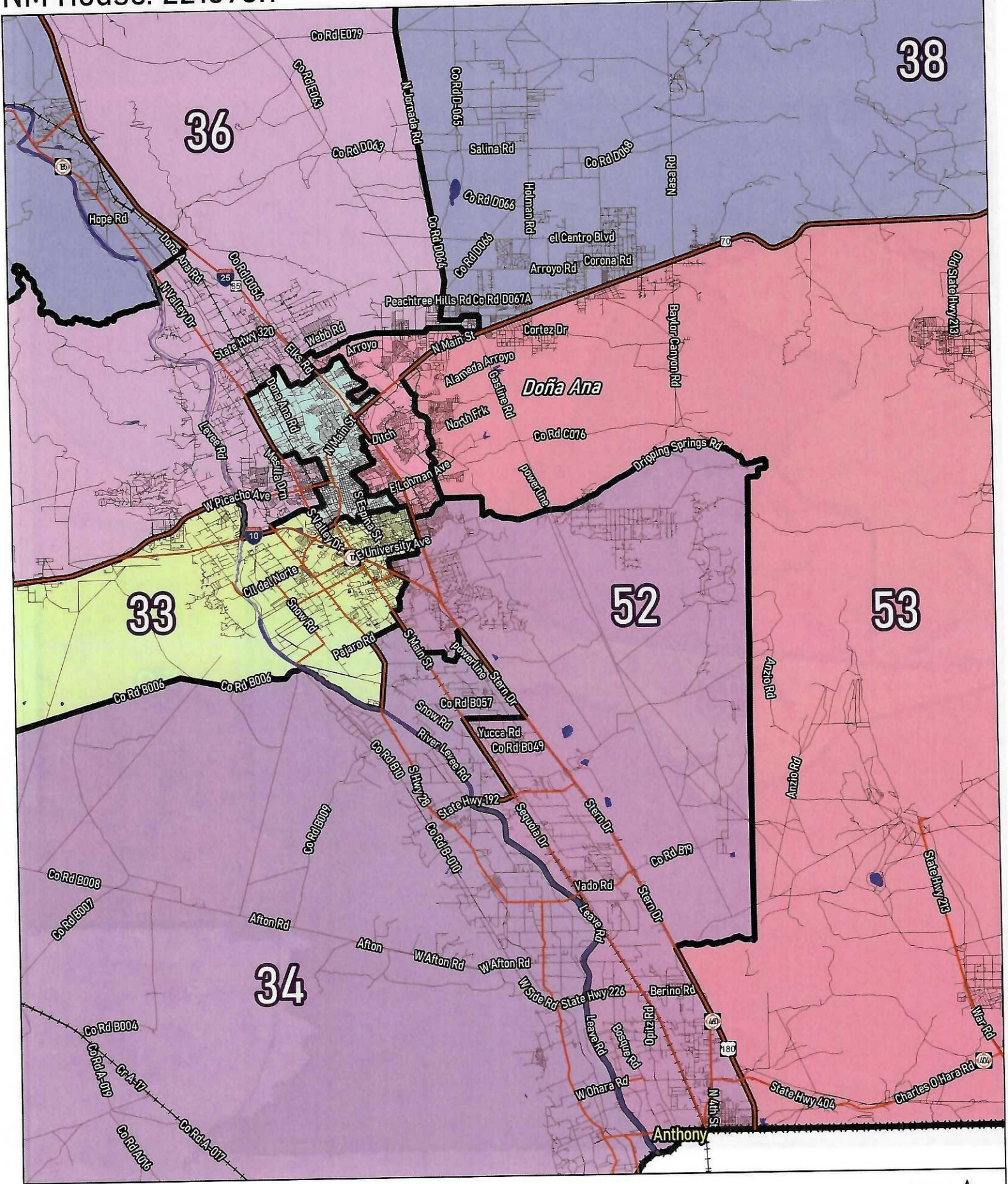


For the New Mexico
Legislative Council Service

Precincts
 Counties




12/08/2021


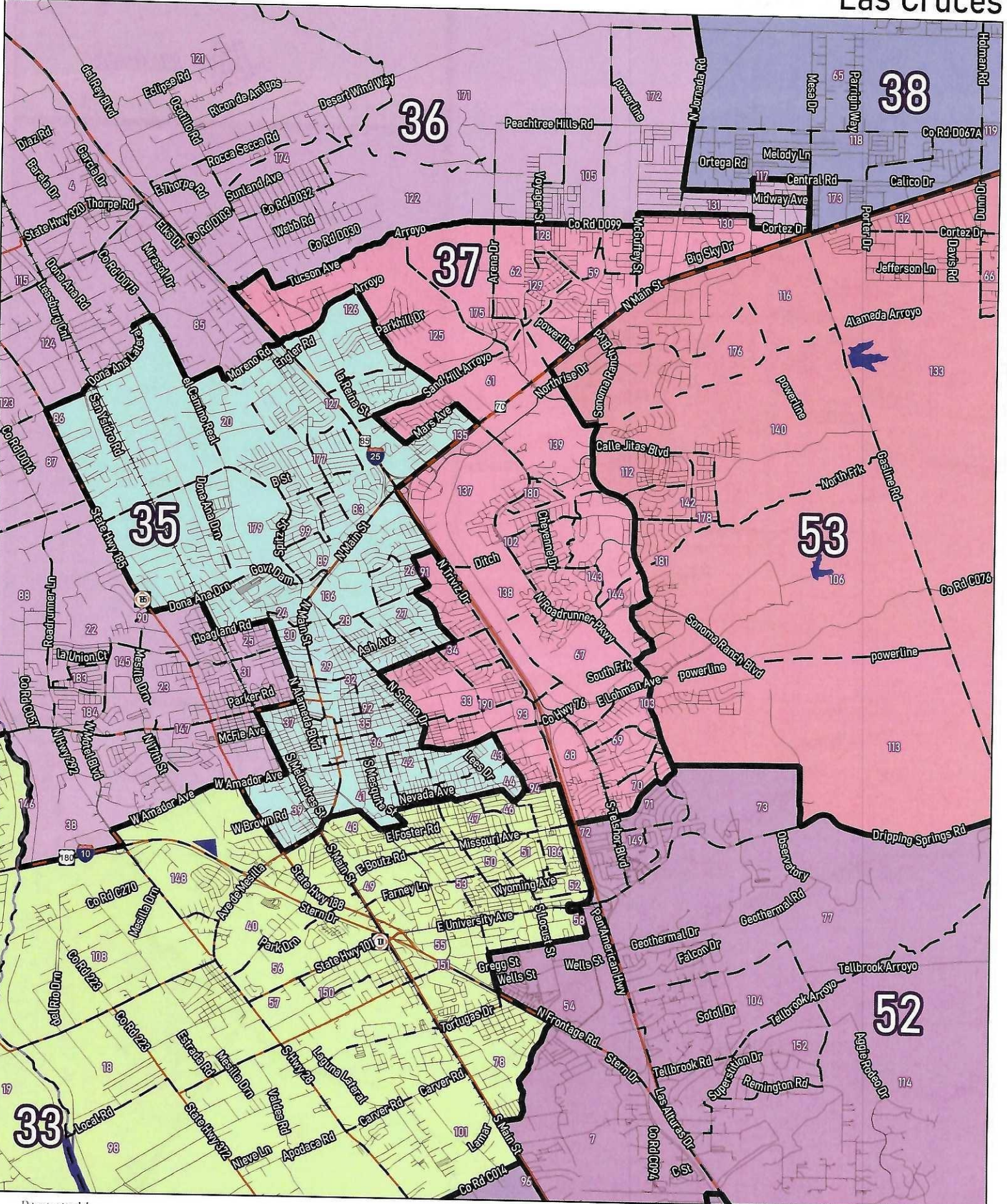


For the New Mexico
Legislative Council Service

▭ Precincts
xxx Counties

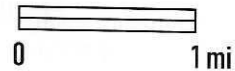


12/08/2021


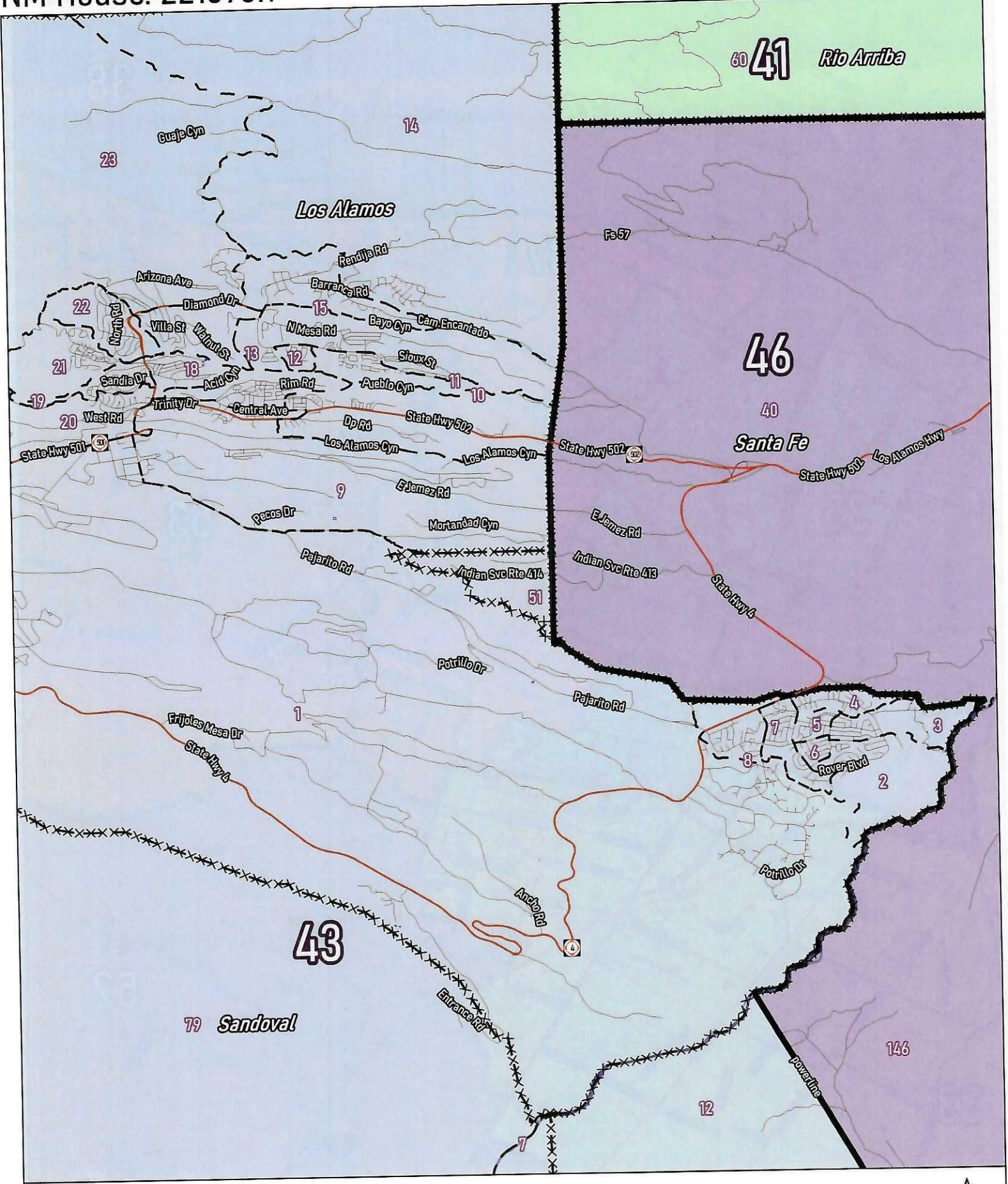


For the New Mexico
Legislative Council Service

▭ Precincts
xxx Counties



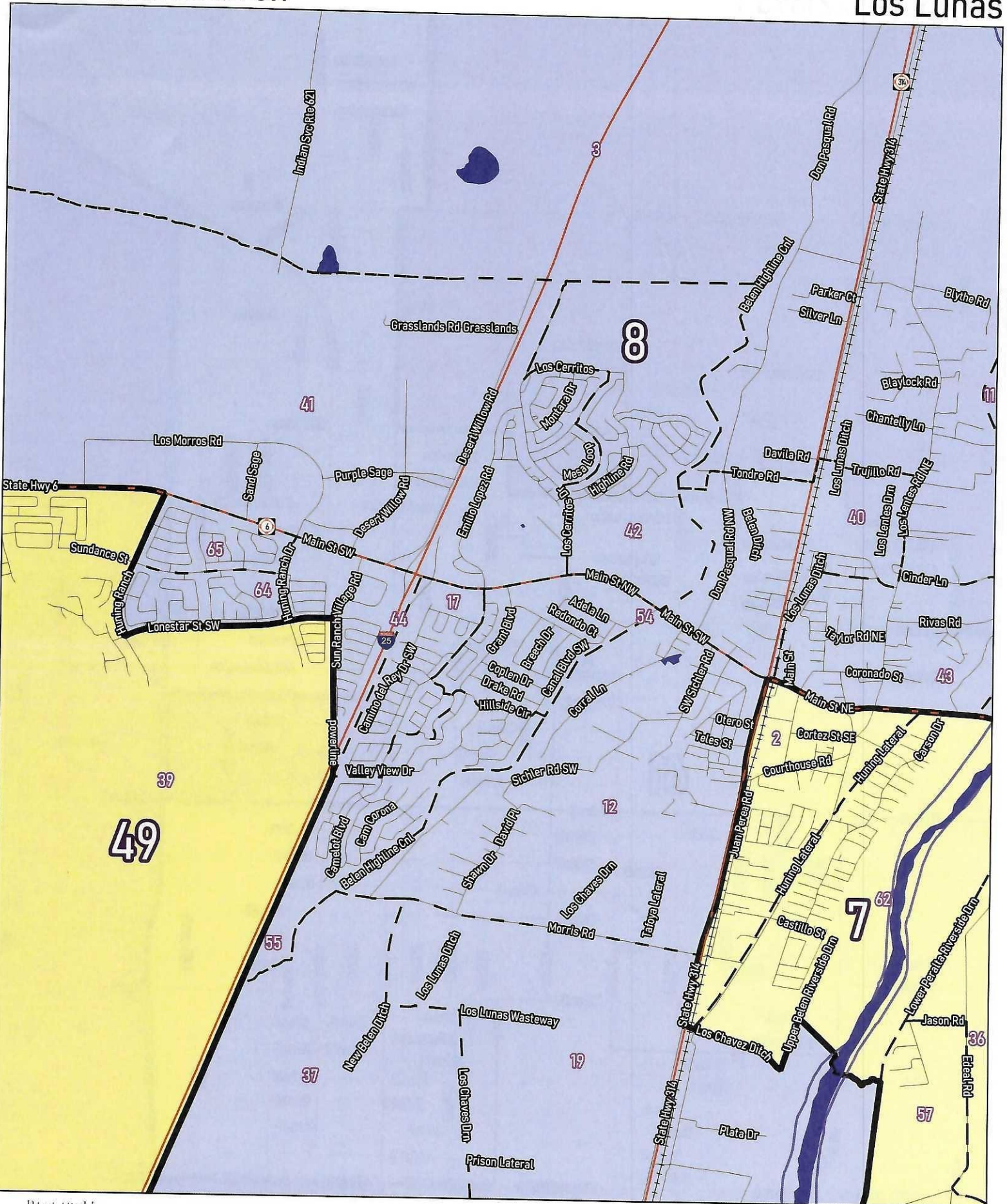
12/08/2021



For the New Mexico
Legislative Council Service

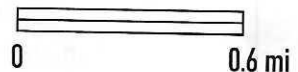
▭ Precincts
xxx Counties



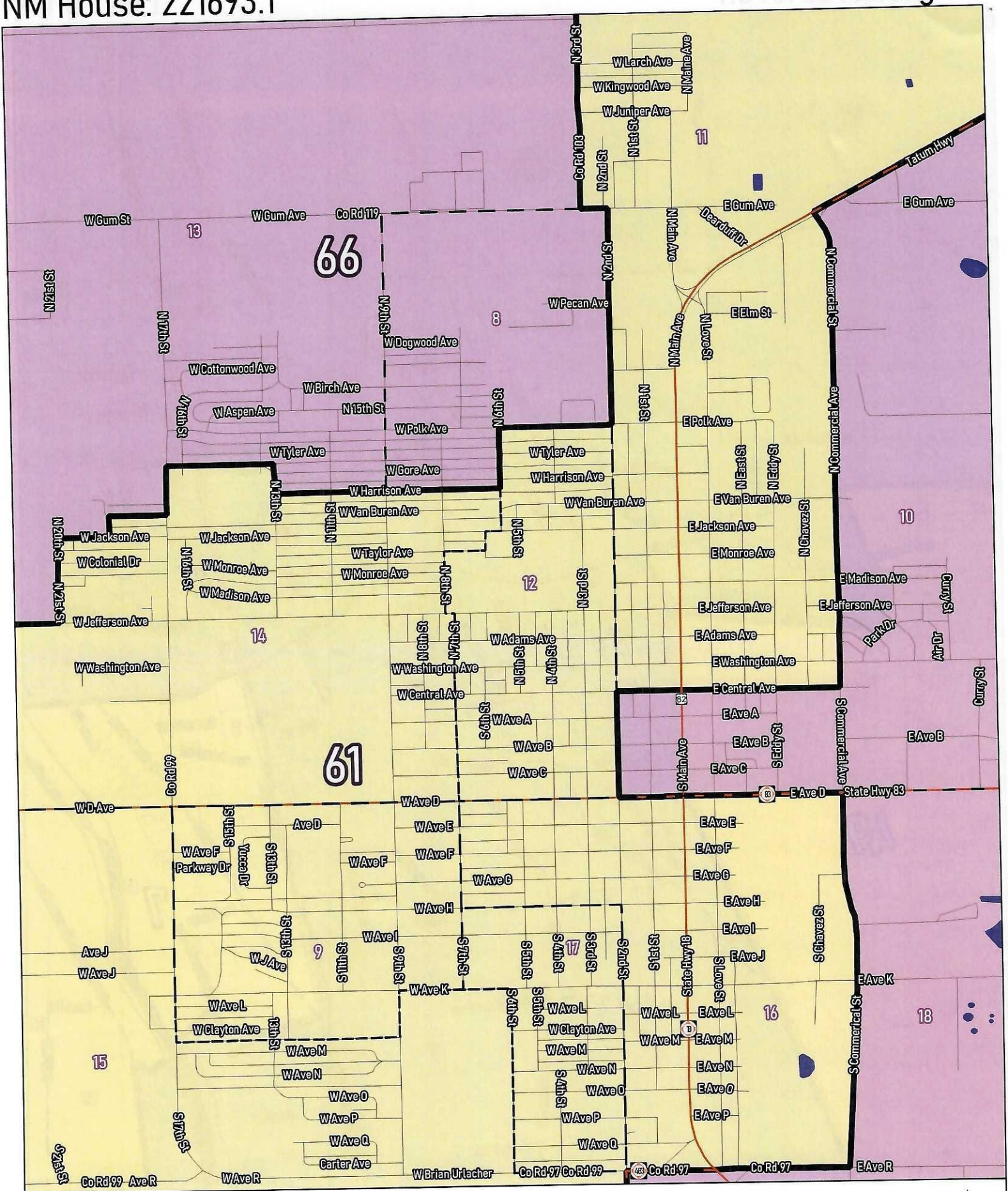


For the New Mexico
Legislative Council Service

▭ Precincts
xxx Counties




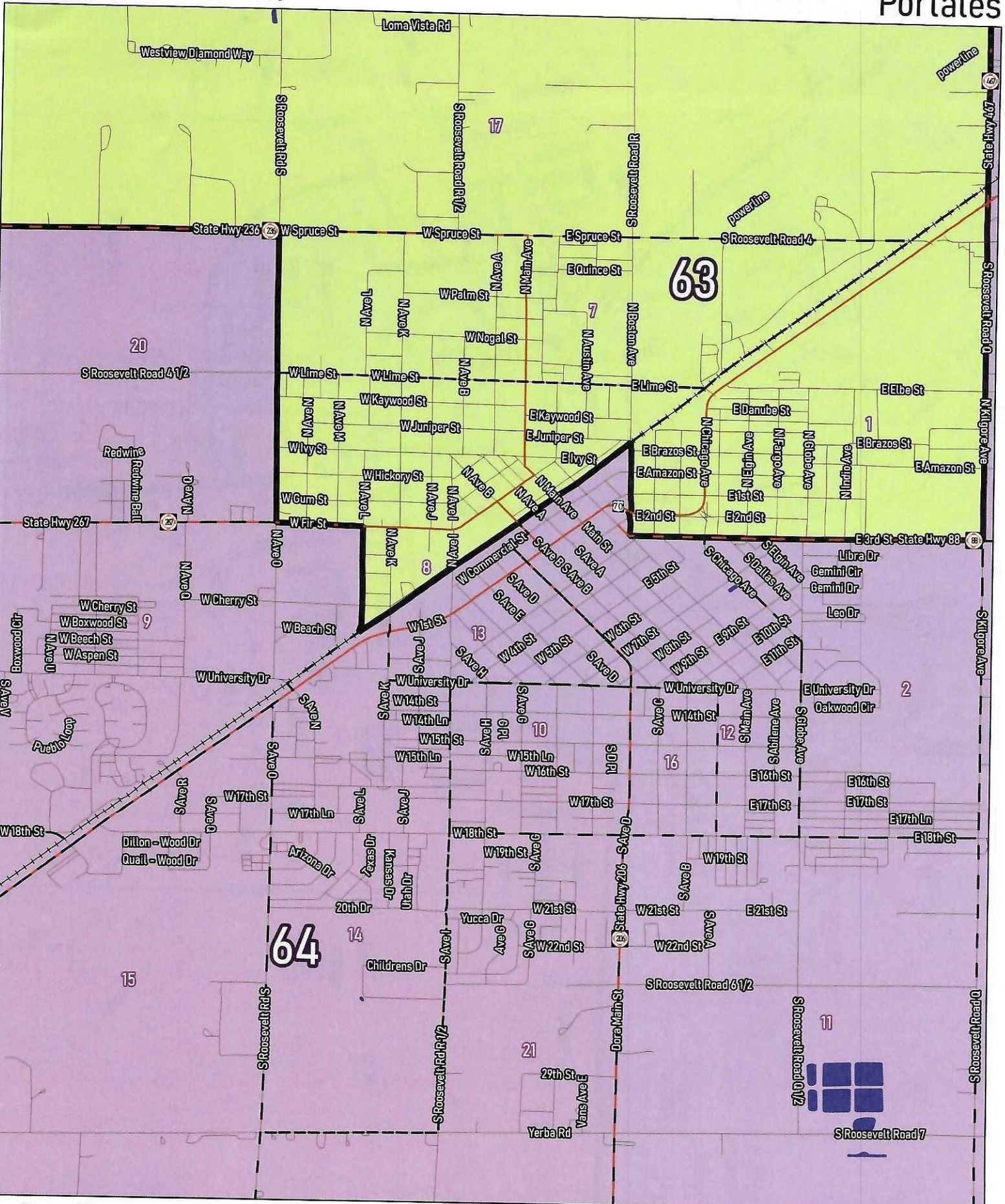
12/08/2021



For the New Mexico
Legislative Council Service

▭ Precincts
xxx Counties




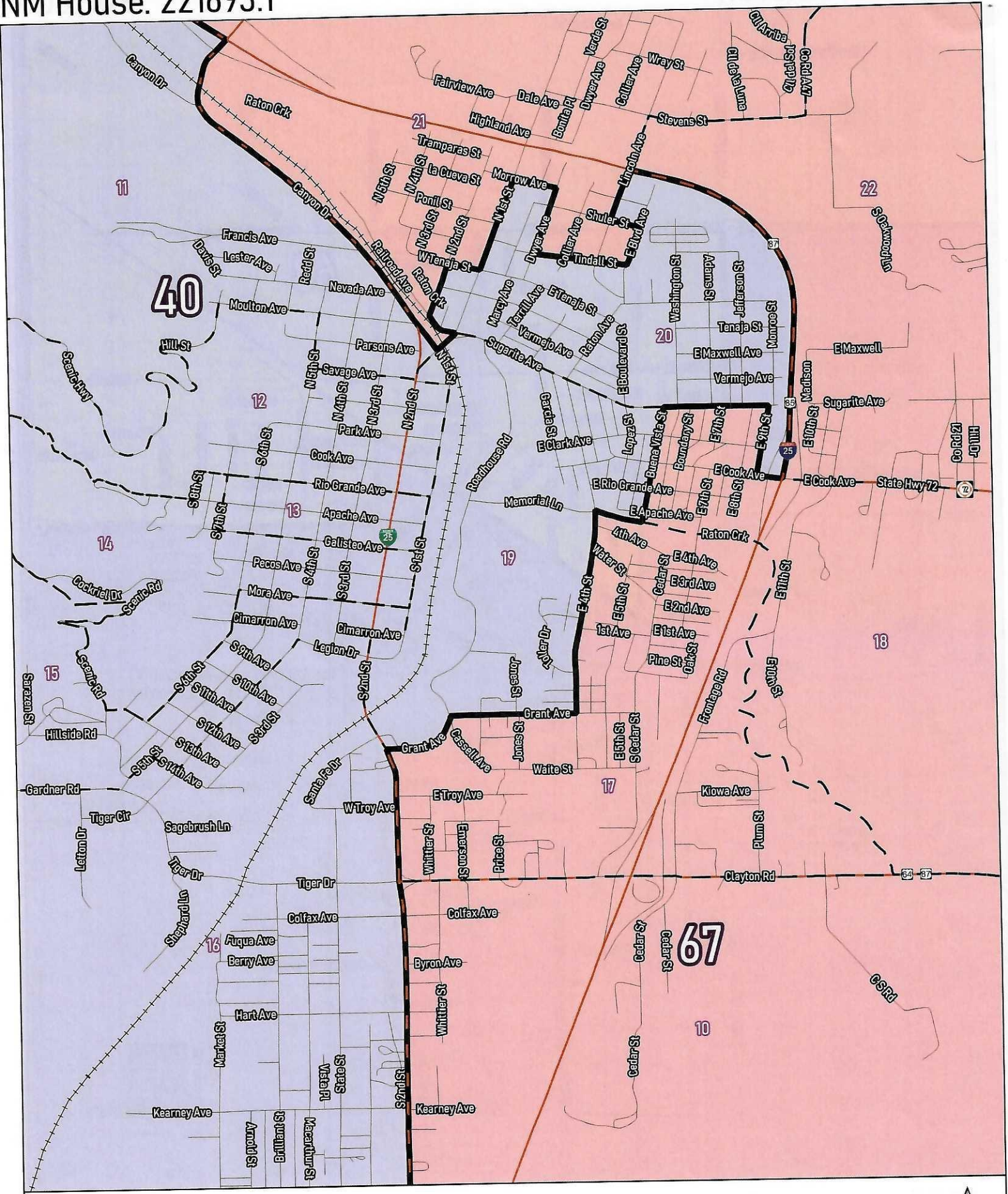


For the New Mexico
Legislative Council Service

▬▬▬ Precincts
--- Counties

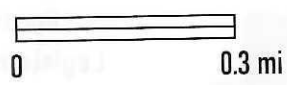



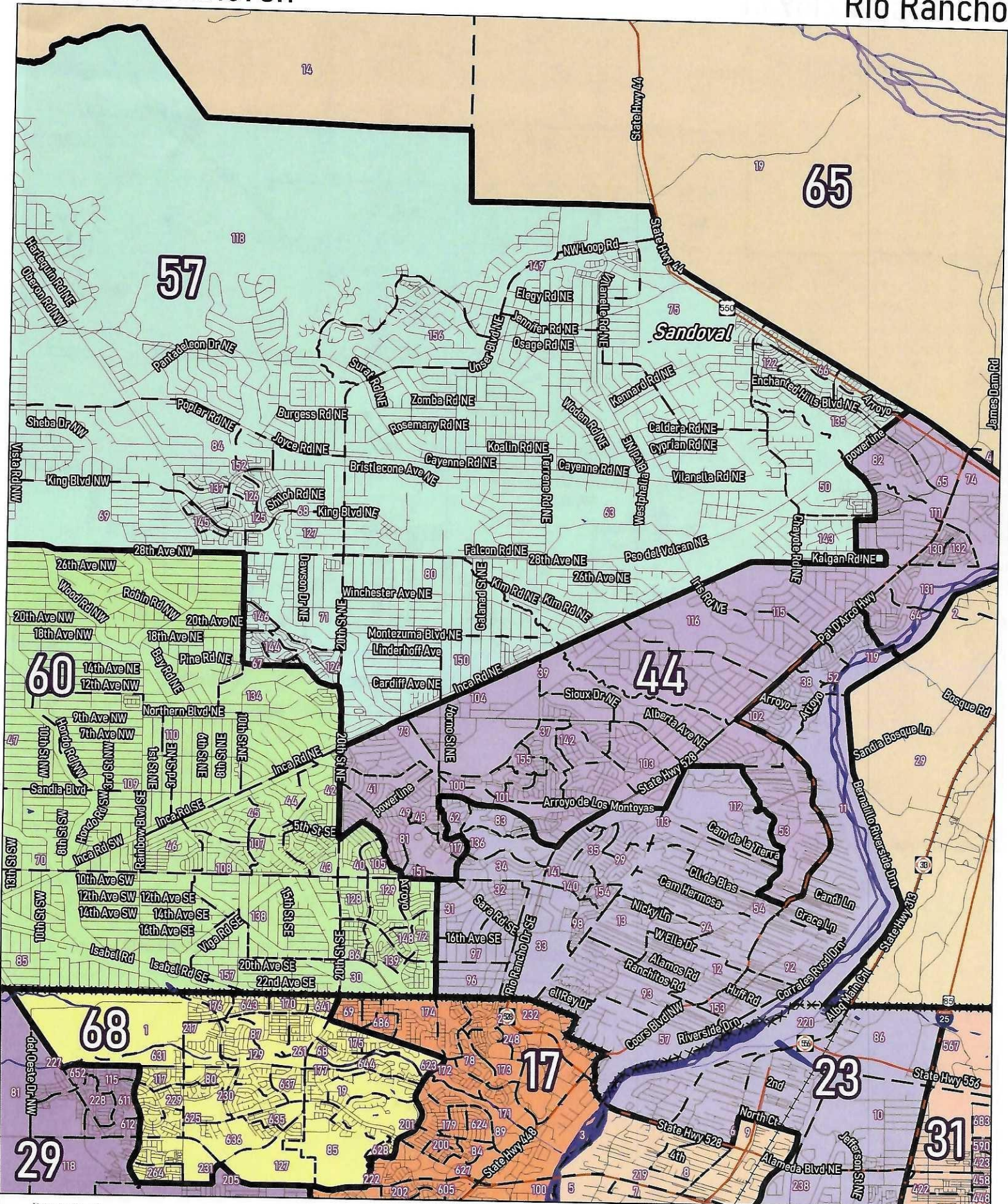
12/08/2021



For the New Mexico
Legislative Council Service

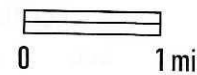
▭ Precincts
xxx Counties



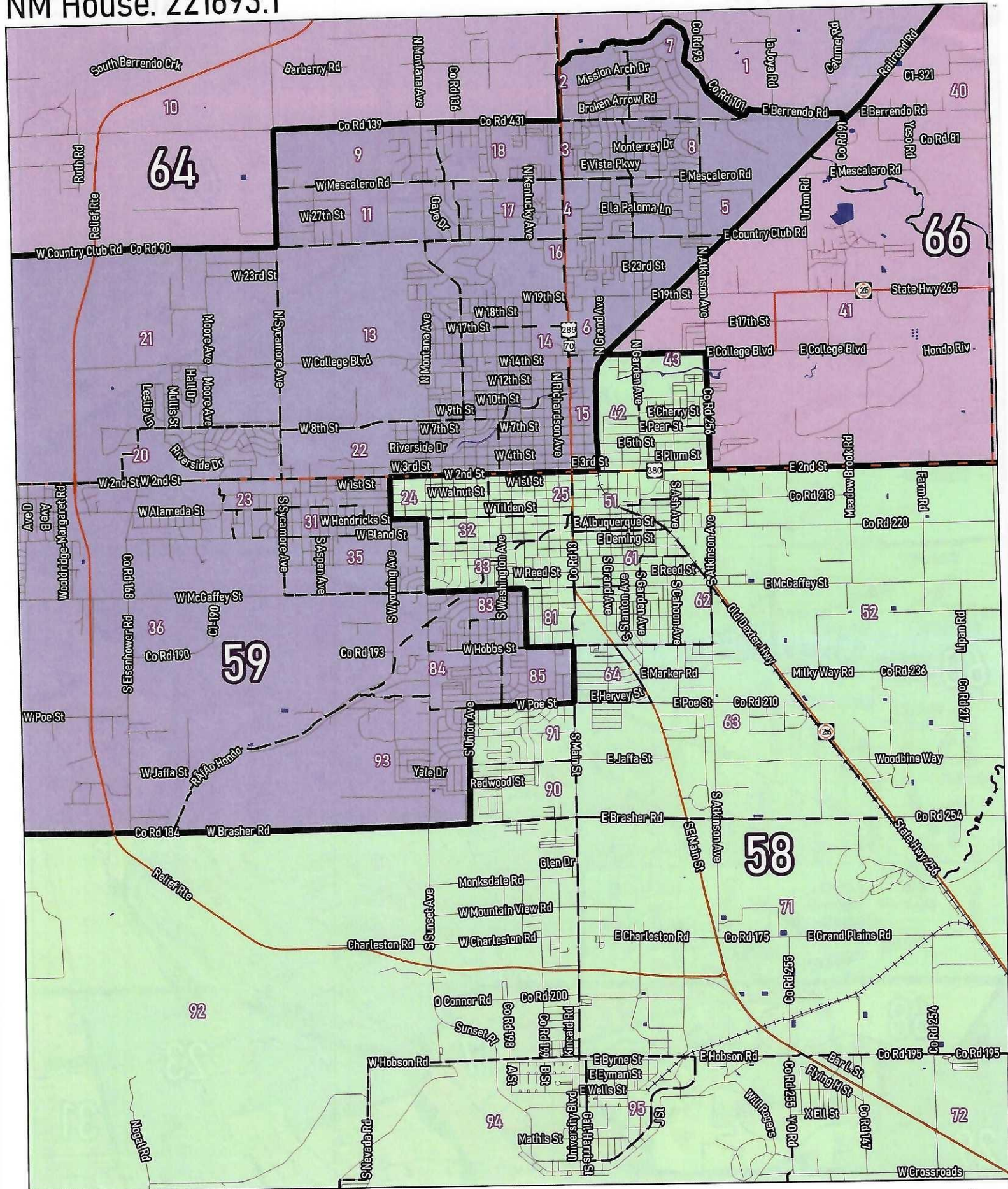


For the New Mexico
Legislative Council Service

▬▬▬ Precincts
xxx Counties

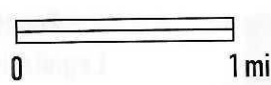



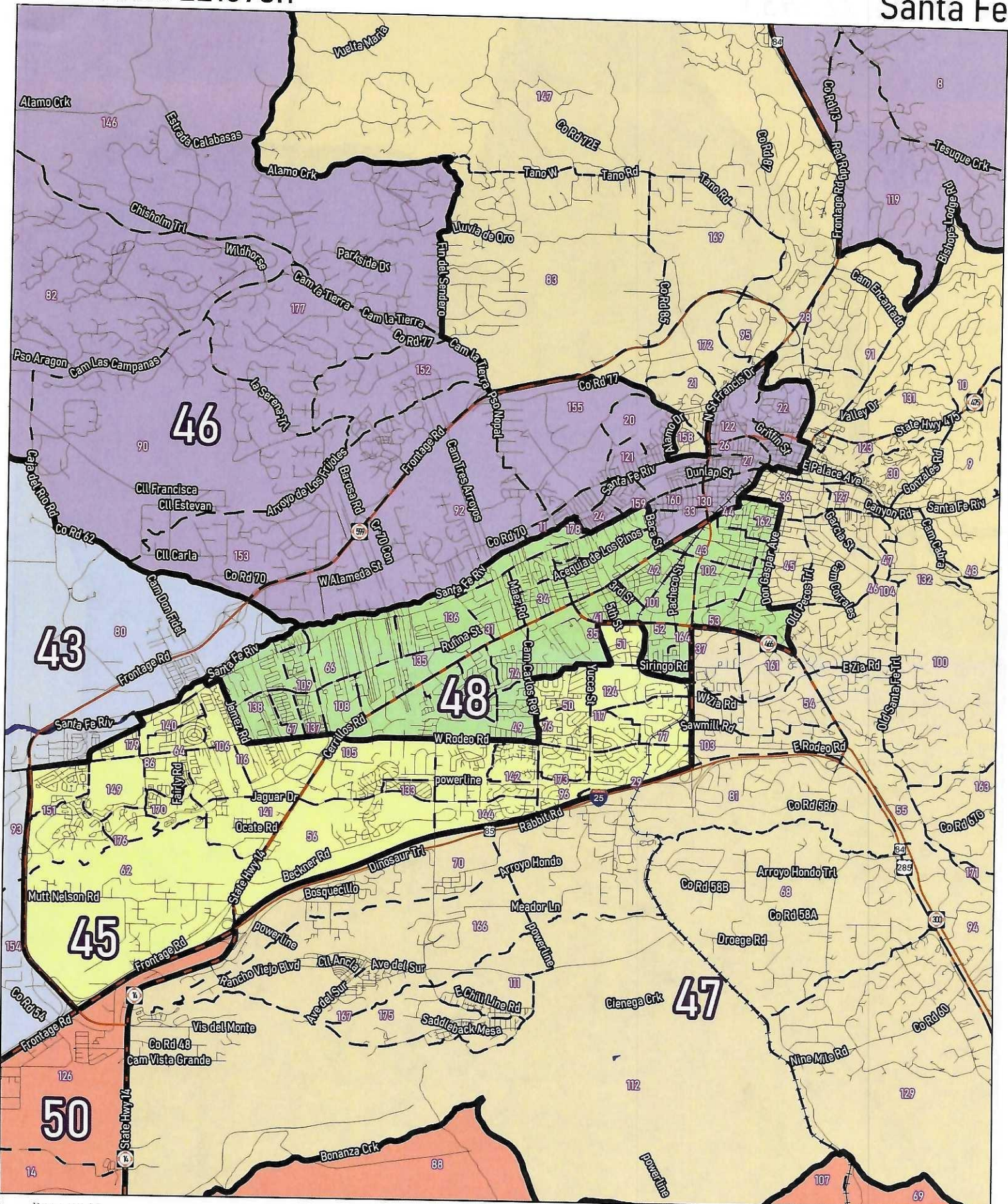
12/08/2021



For the New Mexico
Legislative Council Service


— Precincts
xxx Counties



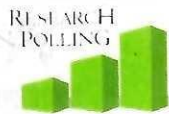
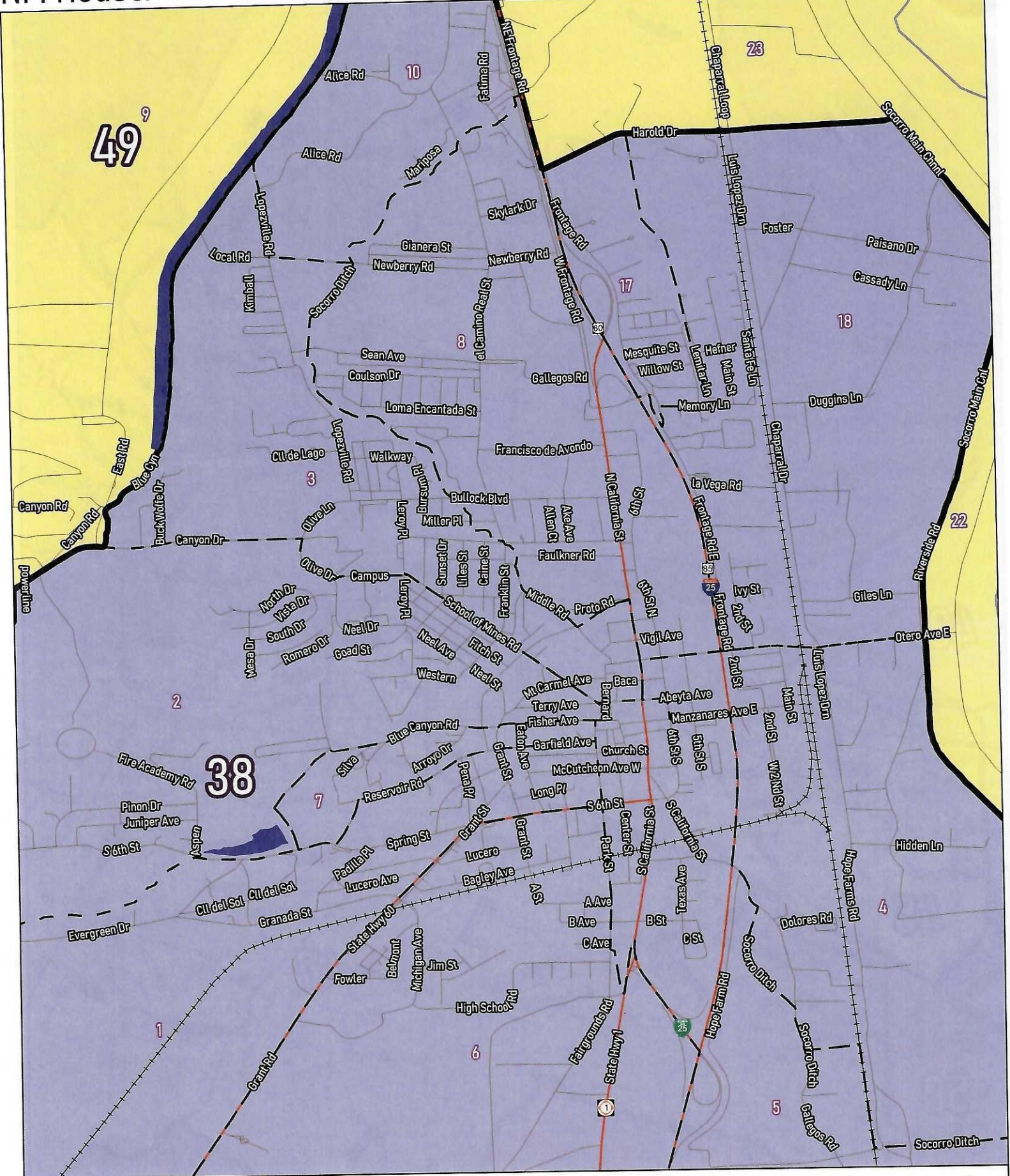


For the New Mexico
Legislative Council Service

▭ Precincts
xxx Counties




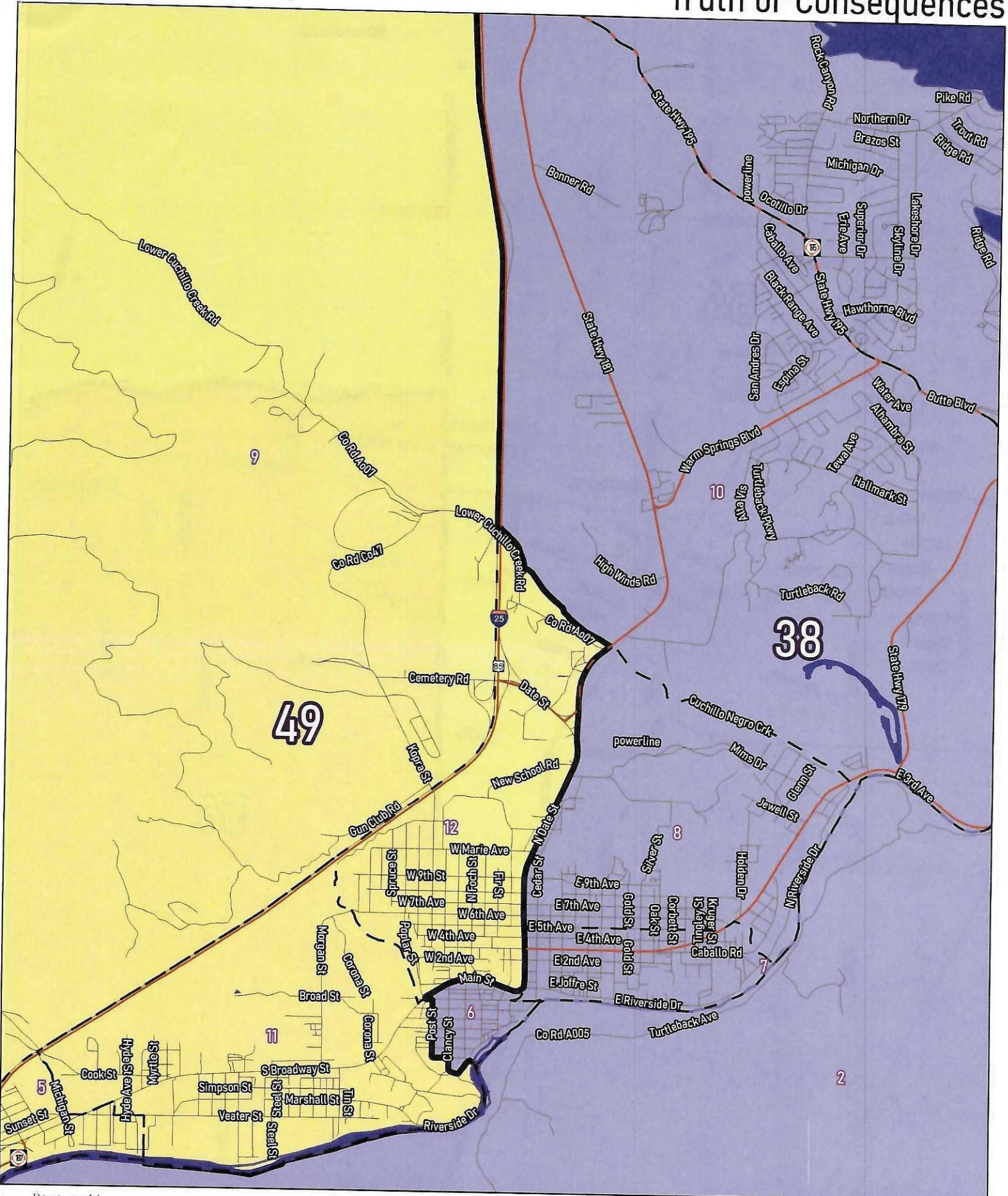
12/08/2021



For the New Mexico
Legislative Council Service

▭ Precincts
xxx Counties

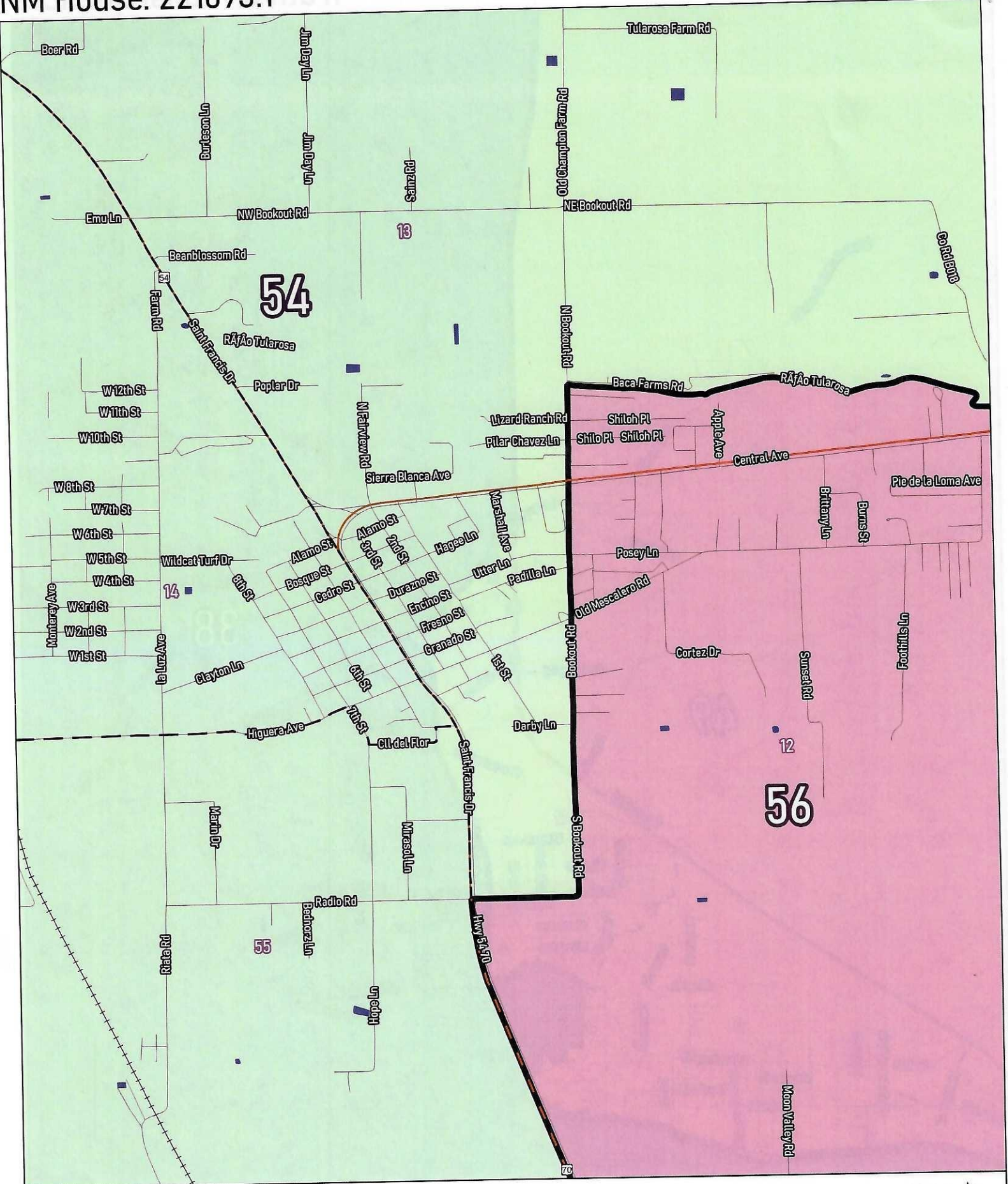




For the New Mexico
Legislative Council Service

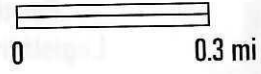
▭ Precincts
xxx Counties




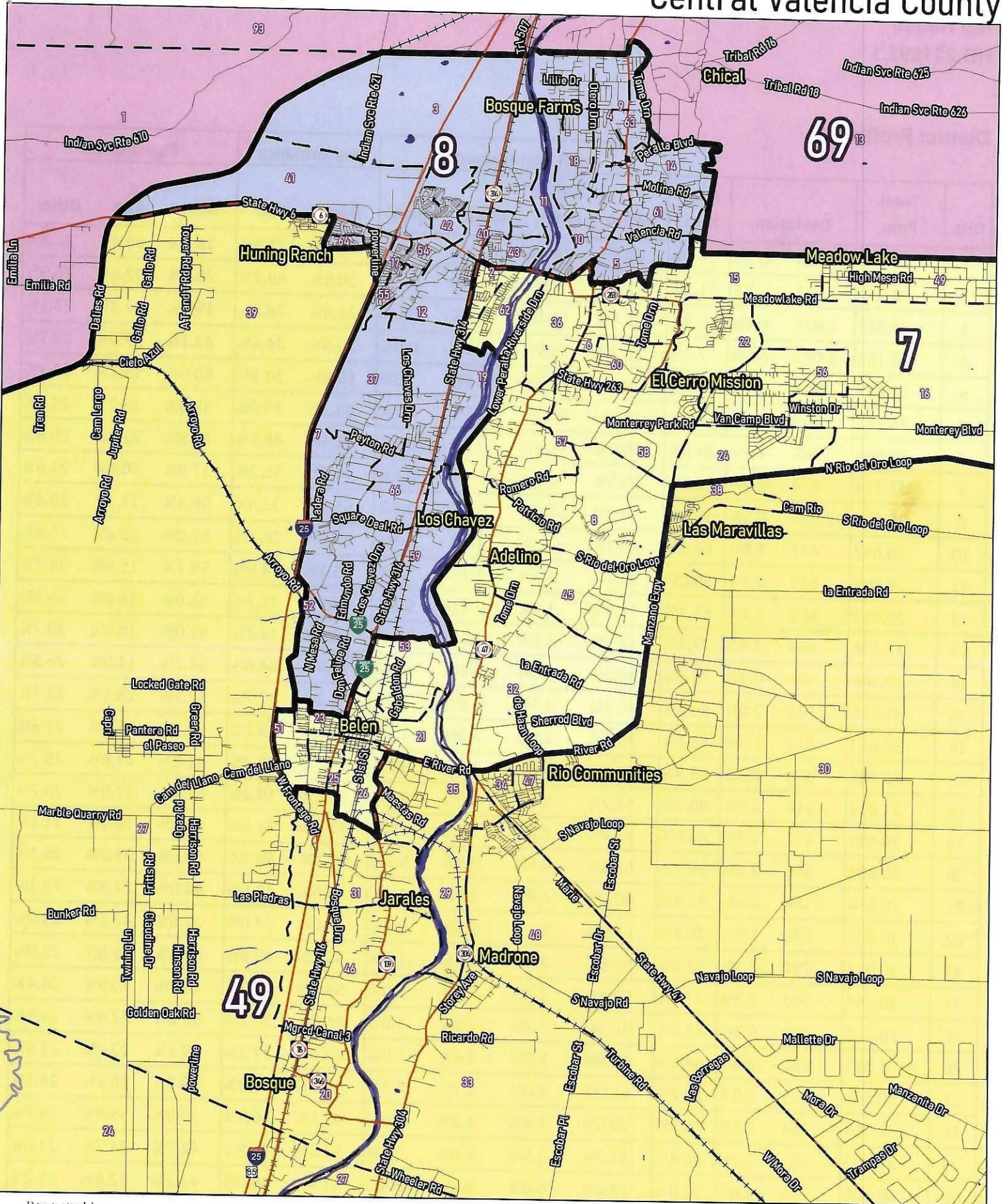


For the New Mexico
Legislative Council Service

▬▬▬ Precincts
xxx Counties

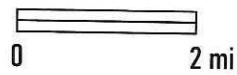


12/08/2021



For the New Mexico
Legislative Council Service

▭ Precincts
xxx Counties



12/08/2021

District Profile

Dist.	Total Pop.	Deviation		Adult Hisp.	Adult Non-Hispanic				Performance		Registration		
					White	Amer.	Black	Asian	Dem	Rep	Dem	Rep	Other
1	28,162	-2,088	-6.9%	19.0%	60.5%	14.4%	0.5%	1.1%	22.7%	77.3%	18.2%	59.4%	22.4%
2	28,237	-2,013	-6.7%	21.5%	41.0%	32.5%	0.7%	0.7%	30.8%	69.2%	25.5%	47.6%	26.9%
3	28,323	-1,927	-6.4%	25.8%	56.4%	13.4%	0.3%	0.5%	23.8%	76.2%	19.6%	57.3%	23.1%
4	28,168	-2,082	-6.9%	7.5%	12.1%	76.9%	0.6%	0.9%	55.4%	44.6%	43.1%	27.2%	29.7%
5	28,631	-1,619	-5.4%	8.8%	8.4%	79.2%	0.5%	1.3%	69.8%	30.2%	60.6%	15.7%	23.7%
6	28,185	-2,065	-6.8%	16.2%	18.8%	62.1%	0.5%	0.7%	63.2%	36.8%	57.8%	19.2%	23.1%
7	29,884	-366	-1.2%	64.8%	29.9%	1.6%	0.7%	0.3%	51.1%	48.9%	42.9%	31.3%	25.8%
8	31,124	874	2.9%	52.8%	39.5%	2.9%	1.3%	0.6%	44.7%	55.3%	37.9%	40.5%	21.6%
9	28,195	-2,055	-6.8%	18.5%	10.6%	66.0%	0.8%	1.8%	66.2%	33.8%	56.4%	17.1%	26.4%
10	30,697	447	1.5%	68.6%	23.7%	1.6%	2.7%	0.9%	63.6%	36.4%	52.0%	22.6%	25.4%
11	30,889	639	2.1%	50.8%	36.7%	5.4%	2.2%	1.3%	75.1%	24.9%	59.7%	15.6%	24.7%
12	30,913	663	2.2%	83.3%	11.9%	1.7%	1.1%	0.5%	68.8%	31.2%	55.6%	18.0%	26.5%
13	31,134	884	2.9%	77.3%	12.9%	3.5%	2.9%	1.5%	66.3%	33.7%	51.0%	19.3%	29.7%
14	30,166	-84	-0.3%	70.6%	20.5%	2.9%	2.6%	0.9%	75.4%	24.6%	58.7%	14.9%	26.5%
15	31,025	775	2.6%	49.4%	40.4%	3.5%	1.6%	2.0%	62.3%	37.7%	52.5%	25.1%	22.4%
16	30,663	413	1.4%	58.4%	30.3%	3.9%	2.8%	1.9%	60.8%	39.2%	50.5%	25.9%	23.6%
17	30,908	658	2.2%	39.3%	44.0%	5.8%	3.5%	3.7%	50.7%	49.3%	41.2%	33.6%	25.3%
18	31,064	814	2.7%	30.2%	52.2%	5.0%	3.0%	4.9%	80.6%	19.4%	61.8%	12.0%	26.2%
19	30,681	431	1.4%	48.5%	32.4%	7.8%	5.2%	2.3%	72.6%	27.4%	52.8%	16.1%	31.1%
20	30,886	636	2.1%	30.7%	52.5%	4.0%	3.5%	5.5%	50.5%	49.5%	40.6%	33.2%	26.1%
21	30,064	-186	-0.6%	42.4%	40.9%	4.8%	3.6%	4.3%	56.5%	43.5%	44.0%	27.9%	28.1%
22	30,820	570	1.9%	26.4%	67.0%	1.1%	0.6%	0.9%	43.0%	57.0%	33.6%	42.5%	23.9%
23	30,957	707	2.3%	32.9%	57.6%	2.6%	1.6%	1.7%	50.1%	49.9%	41.5%	35.5%	23.0%
24	30,954	704	2.3%	33.3%	53.1%	3.8%	2.7%	3.0%	54.8%	45.2%	44.7%	30.8%	24.4%
25	30,330	80	0.3%	38.3%	46.3%	5.3%	2.9%	3.0%	65.8%	34.2%	52.8%	22.4%	24.8%
26	31,095	845	2.8%	68.5%	18.9%	5.0%	3.4%	1.9%	62.8%	37.2%	49.5%	22.7%	27.8%
27	30,863	613	2.0%	26.2%	61.0%	3.0%	1.7%	4.3%	49.1%	50.9%	39.7%	36.2%	24.1%
28	31,014	764	2.5%	26.2%	60.9%	2.8%	2.3%	3.5%	49.5%	50.5%	40.0%	35.3%	24.7%
29	30,902	652	2.2%	46.4%	41.7%	3.5%	2.6%	2.2%	53.2%	46.8%	42.7%	33.7%	23.6%
30	30,506	256	0.8%	30.9%	52.4%	6.0%	3.3%	3.4%	51.4%	48.6%	42.2%	32.6%	25.2%

District Profile

Dist.	Total Pop.	Deviation		Adult Hisp.	Adult Non-Hispanic				Performance		Registration		
					White	Native Amer.	Black	Asian	Dem	Rep	Dem	Rep	Other
31	30,286	36	0.1%	20.5%	63.2%	0.9%	1.4%	10.0%	43.2%	56.8%	35.3%	40.7%	24.0%
32	31,140	890	2.9%	61.7%	34.1%	0.5%	0.8%	0.6%	48.4%	51.6%	44.2%	32.4%	23.4%
33	30,955	705	2.3%	53.4%	38.1%	1.1%	2.4%	2.0%	59.6%	40.4%	46.7%	24.9%	28.4%
34	30,343	93	0.3%	85.0%	13.1%	0.2%	0.4%	0.3%	64.1%	35.9%	50.8%	20.4%	28.8%
35	30,440	190	0.6%	63.5%	30.9%	1.0%	1.6%	0.7%	59.9%	40.1%	47.6%	24.3%	28.0%
36	30,547	297	1.0%	57.5%	37.3%	0.6%	1.3%	0.9%	52.5%	47.5%	42.3%	30.4%	27.3%
37	29,783	-467	-1.5%	50.4%	41.3%	0.8%	2.5%	2.3%	55.7%	44.3%	43.3%	29.0%	27.7%
38	30,680	430	1.4%	54.7%	38.3%	1.6%	0.9%	1.4%	52.2%	47.8%	42.3%	32.4%	25.2%
39	28,963	-1,287	-4.3%	42.9%	51.5%	0.9%	0.9%	0.7%	55.7%	44.3%	51.4%	28.7%	20.0%
40	30,909	659	2.2%	63.8%	28.1%	5.2%	0.4%	0.5%	64.5%	35.5%	64.4%	20.3%	15.3%
41	29,206	-1,044	-3.5%	64.4%	26.3%	5.9%	0.5%	0.6%	69.3%	30.7%	67.4%	15.7%	16.9%
42	30,561	311	1.0%	48.9%	41.4%	5.6%	0.4%	0.6%	77.4%	22.6%	68.9%	13.8%	17.4%
43	29,547	-703	-2.3%	33.6%	56.5%	1.1%	0.7%	4.5%	57.5%	42.5%	45.3%	26.9%	27.8%
44	30,505	255	0.8%	34.1%	55.3%	2.7%	2.0%	2.0%	44.7%	55.3%	36.4%	39.6%	24.1%
45	29,916	-334	-1.1%	57.3%	35.4%	1.7%	1.0%	2.1%	76.6%	23.4%	64.4%	13.7%	21.9%
46	30,811	561	1.9%	44.6%	45.0%	6.0%	0.6%	1.0%	77.7%	22.3%	67.6%	12.7%	19.7%
47	29,895	-355	-1.2%	24.7%	67.6%	1.0%	0.7%	2.3%	78.8%	21.2%	66.8%	12.3%	21.0%
48	30,197	-53	-0.2%	54.8%	37.6%	1.7%	1.1%	1.5%	80.9%	19.1%	67.9%	10.7%	21.3%
49	28,547	-1,703	-5.6%	40.9%	52.6%	1.7%	0.9%	0.6%	41.3%	58.7%	34.9%	43.5%	21.5%
50	30,228	-22	-0.1%	24.3%	68.6%	1.2%	1.0%	0.8%	60.3%	39.7%	48.7%	28.5%	22.8%
51	31,056	806	2.7%	28.8%	57.3%	0.9%	5.4%	2.5%	35.4%	64.6%	26.8%	46.3%	26.8%
52	30,162	-88	-0.3%	71.7%	24.4%	0.4%	0.8%	1.1%	62.3%	37.7%	48.8%	22.0%	29.2%
53	31,043	793	2.6%	64.5%	29.2%	0.8%	1.7%	1.5%	52.6%	47.4%	39.6%	28.6%	31.8%
54	30,532	282	0.9%	37.3%	52.8%	1.1%	2.6%	1.4%	24.9%	75.1%	21.7%	55.7%	22.6%
55	30,586	336	1.1%	41.4%	52.5%	0.7%	1.0%	1.1%	29.6%	70.4%	25.7%	53.8%	20.5%
56	31,101	851	2.8%	23.5%	61.3%	10.8%	0.4%	0.5%	32.2%	67.8%	23.6%	53.6%	22.8%
57	30,541	291	1.0%	41.3%	46.1%	3.8%	3.2%	1.9%	47.9%	52.1%	37.2%	36.0%	26.8%
58	29,755	-495	-1.6%	66.0%	29.4%	0.6%	1.8%	0.4%	40.4%	59.6%	34.5%	39.6%	25.9%
59	30,586	336	1.1%	42.3%	50.6%	0.8%	1.7%	1.7%	28.2%	71.8%	23.0%	55.2%	21.8%
60	30,785	535	1.8%	42.1%	46.2%	2.9%	2.4%	2.4%	45.9%	54.1%	36.4%	37.4%	26.3%

District Profile

Dist.	Total Pop.	Deviation		Adult Hisp.	Adult Non-Hispanic				Performance		Registration		
					White	Native Amer.	Black	Asian	Dem	Rep	Dem	Rep	Other
61	30,783	533	1.8%	70.1%	22.4%	0.6%	4.6%	0.6%	35.4%	64.6%	28.2%	40.0%	31.7%
62	31,011	761	2.5%	44.0%	46.9%	1.0%	3.7%	1.6%	19.0%	81.0%	17.4%	59.3%	23.4%
63	30,846	596	2.0%	59.1%	32.2%	0.7%	4.6%	0.8%	46.5%	53.5%	42.6%	33.3%	24.1%
64	31,054	804	2.7%	29.0%	61.1%	0.7%	3.3%	1.8%	23.7%	76.3%	19.7%	57.8%	22.5%
65	28,458	-1,792	-5.9%	26.2%	8.5%	63.2%	0.3%	0.4%	75.9%	24.1%	65.9%	13.0%	21.2%
66	30,832	582	1.9%	51.9%	42.1%	0.9%	1.9%	0.5%	30.2%	69.8%	27.2%	50.5%	22.3%
67	31,028	778	2.6%	38.0%	53.9%	0.7%	2.8%	1.0%	33.7%	66.3%	31.7%	47.9%	20.4%
68	30,880	630	2.1%	44.5%	42.3%	3.7%	3.1%	2.6%	50.1%	49.9%	40.1%	34.7%	25.1%
69	28,206	-2,044	-6.8%	19.3%	11.4%	65.6%	0.7%	0.7%	66.5%	33.5%	58.9%	17.4%	23.7%
70	29,378	-872	-2.9%	68.4%	26.5%	1.2%	1.0%	0.5%	67.7%	32.3%	63.0%	19.5%	17.5%
NM	2,117,522	Ideal: 30,250		44.3%	40.5%	8.4%	1.9%	1.8%	54.2%	45.8%	44.9%	30.9%	24.2%

This Plan		Pairings	Districts Paired
Adult Hispanic Districts	27	# Districts paired D-D	0 0
Adult Native American Districts	6	# Districts paired R-R	2 38/49, 59/66
Total Deviation	9.8%	# Districts paired D-R	1 15/31
Largest Positive Deviation	2.9%		
Largest Negative Deviation	-6.9%		
Mean Deviation +/-	2.4%		
Median Deviation	1.1%		
Democrat (>=55.0%)	34		
Lean Democrat (50.1% - 54.9%)	11		
Lean Republican (50.1% - 54.9%)	6		
Republican (>=55.0%)	19		
Measure of Compactness		Mean	
Reock	0.41		
Polsby-Popper	0.33		