


LEGEND

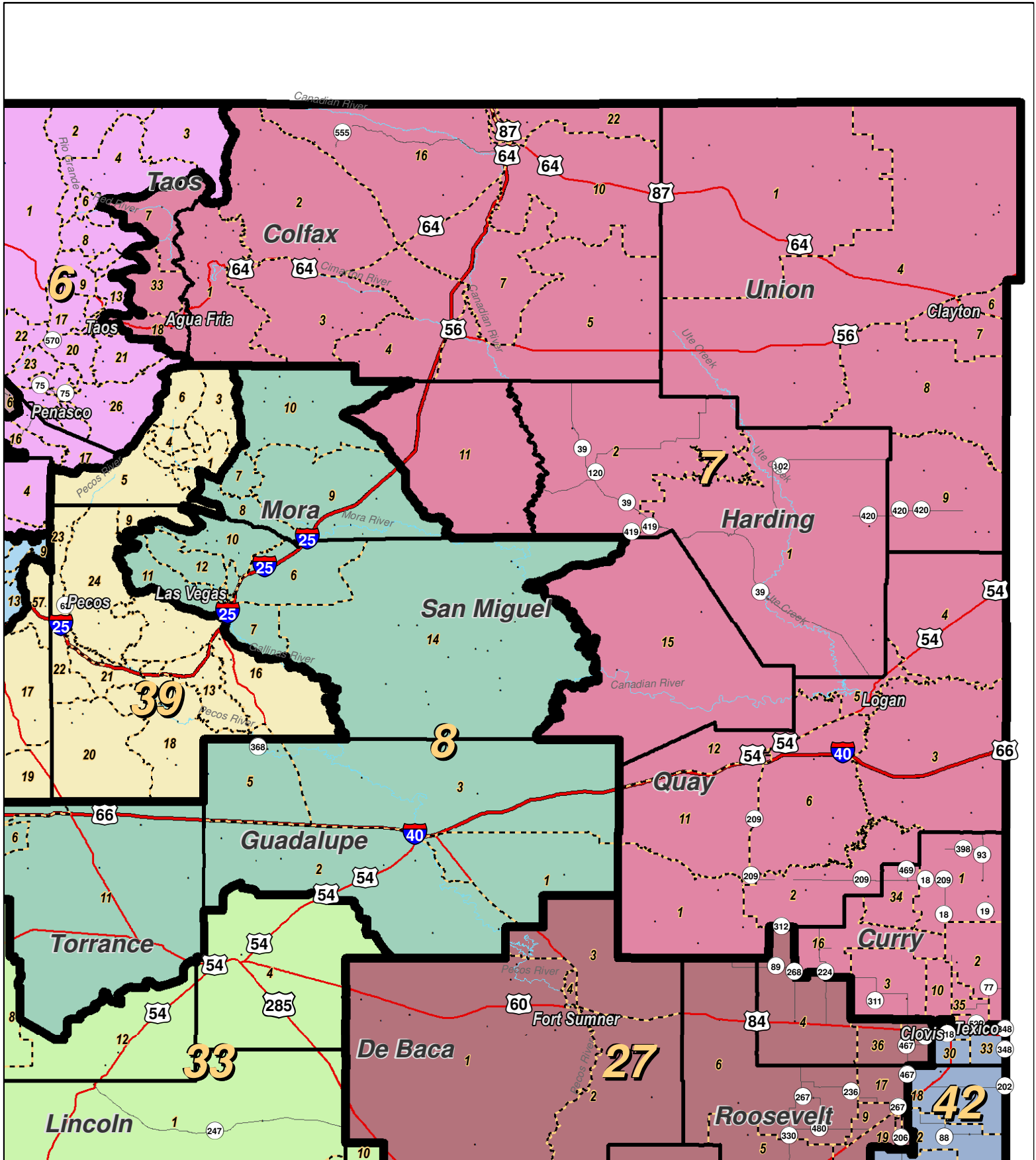
Created: September 15, 2011

- Precincts
- Counties
- Rivers
- Lakes / Ponds
- Interstate
- US Highway
- State Highway



For the New Mexico
Legislative Council Service

Research & Polling, Inc. distributes this map assuming no liability for any errors, omissions, or inaccuracies in the information provided regardless of the cause in reliance upon any maps.



0 10 20 30 40 Miles

RESEARCH & POLLING INC.

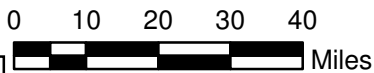
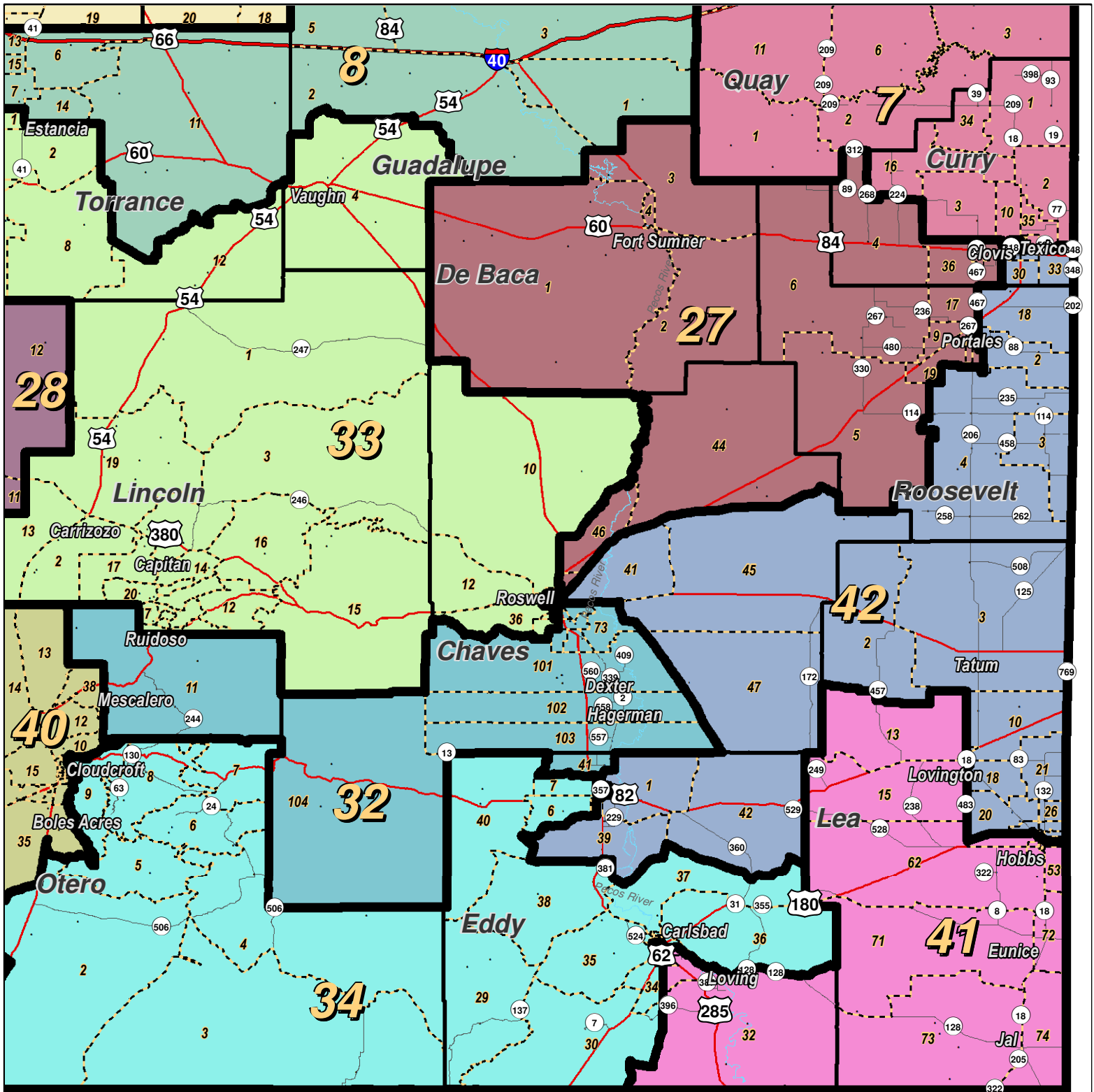
For the New Mexico Legislative Council Service



LEGEND Created: September 15, 2011

Precincts	Rivers	Interstate
Counties	Lakes / Ponds	US Highway
		State Highway

Research & Polling, Inc. distributes this map assuming no liability for any errors, omissions, or inaccuracies in the information provided regardless of the cause in reliance upon any maps.



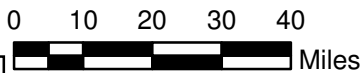
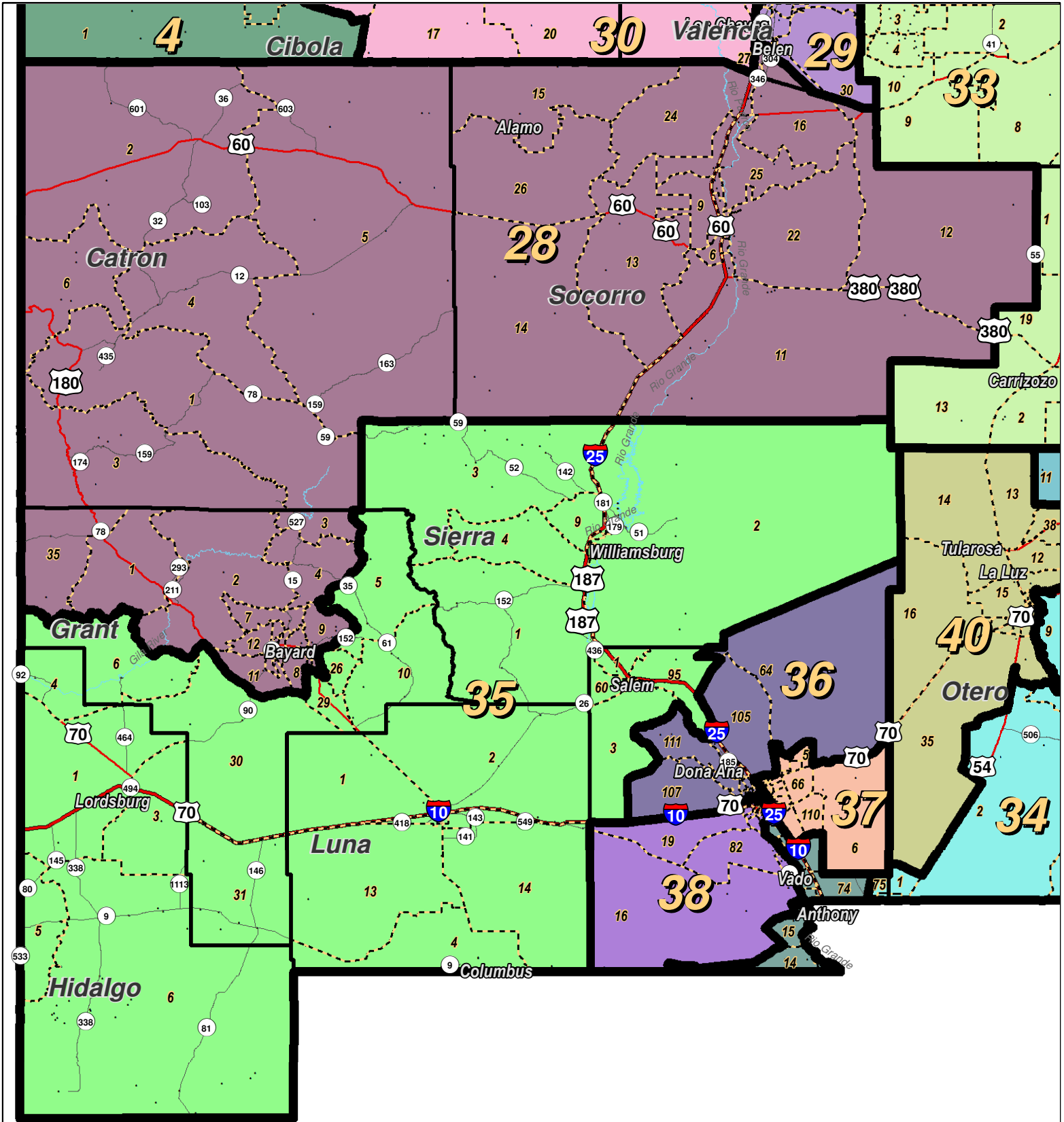
For the New Mexico
Legislative Council Service



LEGEND Created: September 15, 2011

- Precincts
- Counties
- Rivers
- Lakes / Ponds
- Interstate
- US Highway
- State Highway

Research & Polling, Inc. distributes this map assuming no liability for any errors, omissions, or inaccuracies in the information provided regardless of the cause in reliance upon any maps.



For the New Mexico
Legislative Council Service



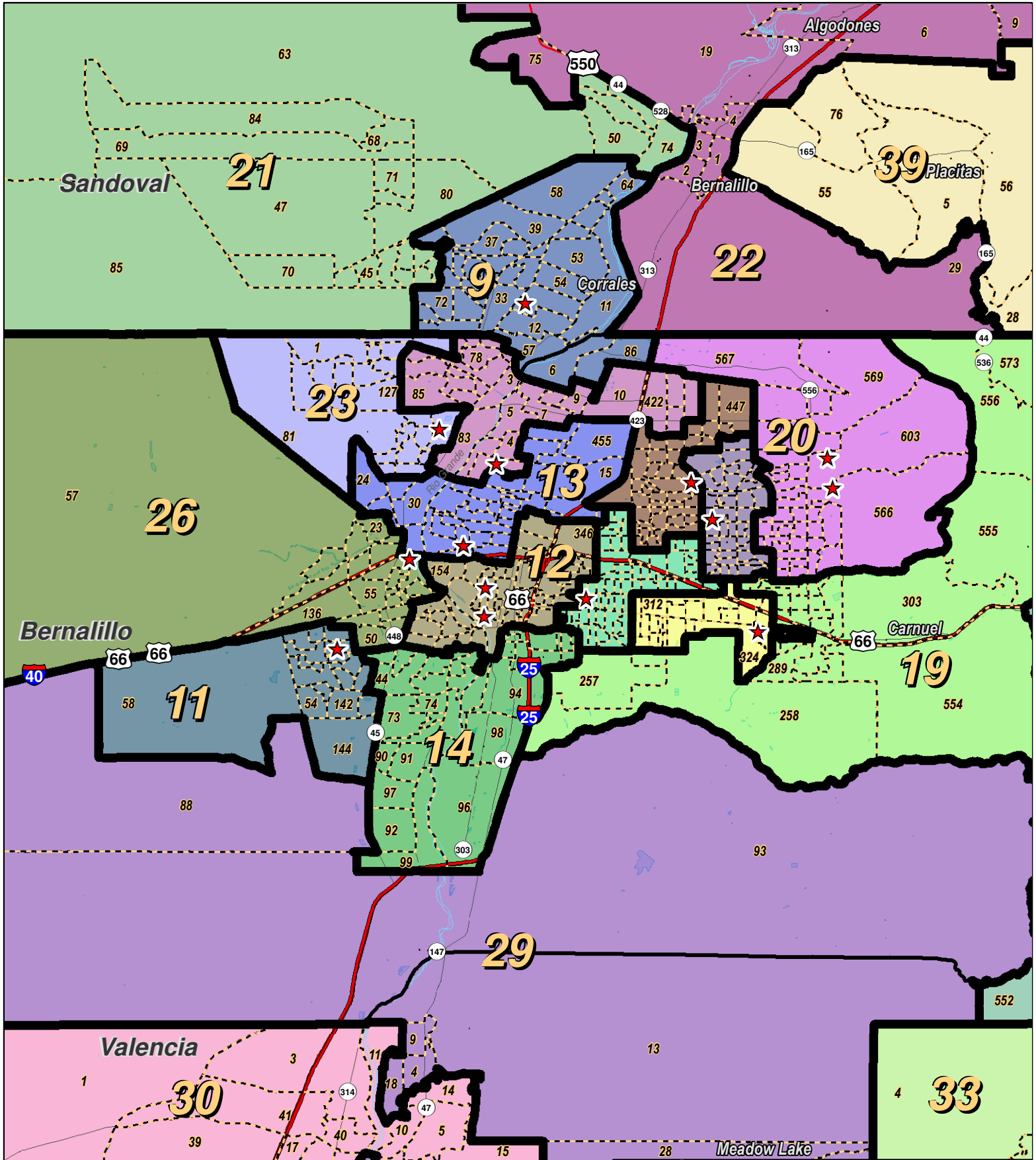
LEGEND

Created: September 15, 2011

- Precincts
- Counties
- Rivers
- Lakes / Ponds
- Interstate
- US Highway
- State Highway

Research & Polling, Inc. distributes this map assuming no liability for any errors, omissions, or inaccuracies in the information provided regardless of the cause in reliance upon any maps.





0 1 2 3 4
Miles

RESEARCH & POLLING
INC.

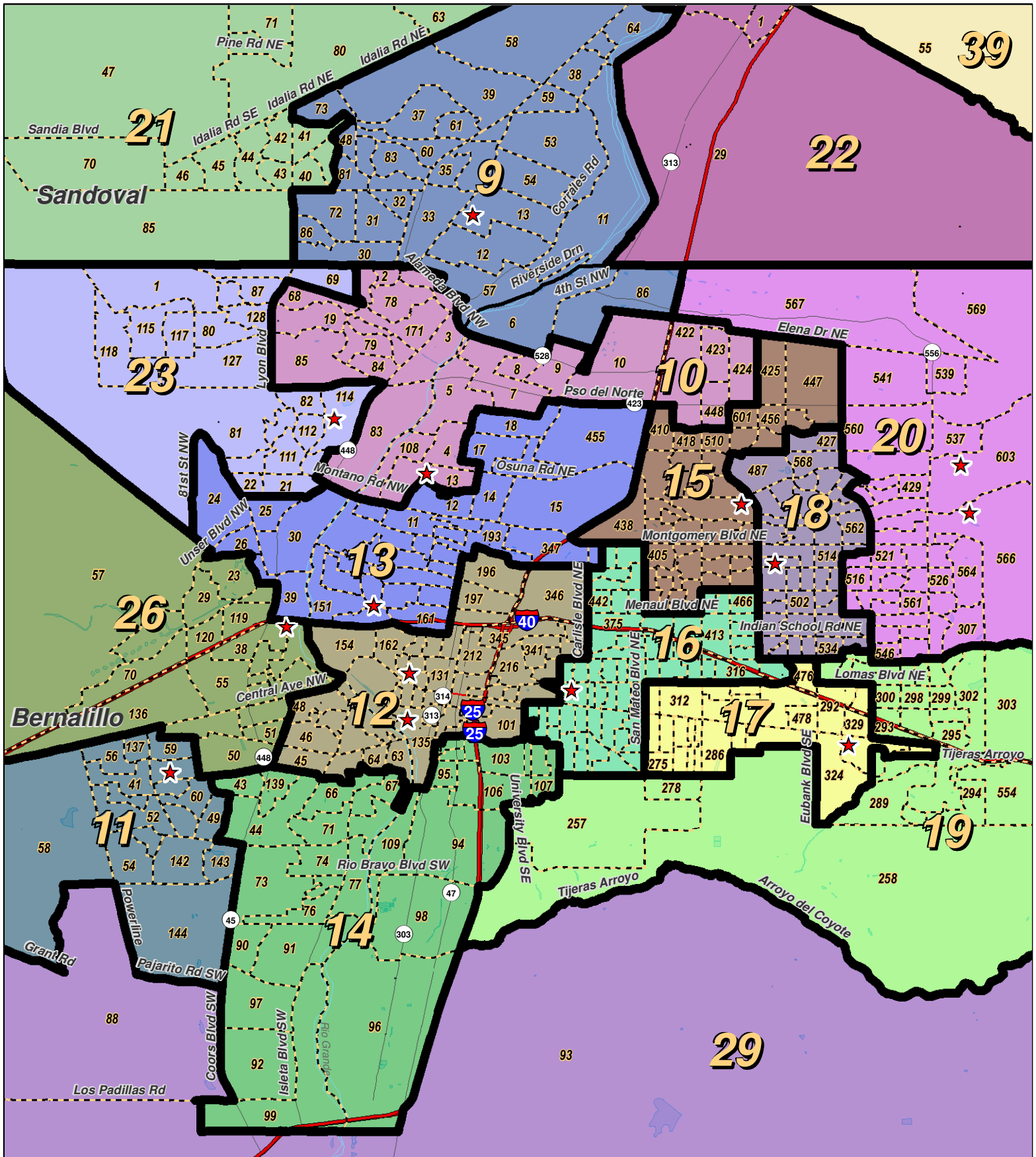
For the New Mexico
Legislative Council Service



LEGEND Created: September 15, 2011

★ Legislators	~ Rivers	↔ Interstate
□ Precincts	☪ Lakes / Ponds	↔ US Highway
□ Counties		↔ State Highway

Research & Polling, Inc. distributes this map assuming no liability for any errors, omissions, or inaccuracies in the information provided regardless of the cause in reliance upon any maps.



0 1 2 3 4 Miles

RESEARCH & POLLING INC.

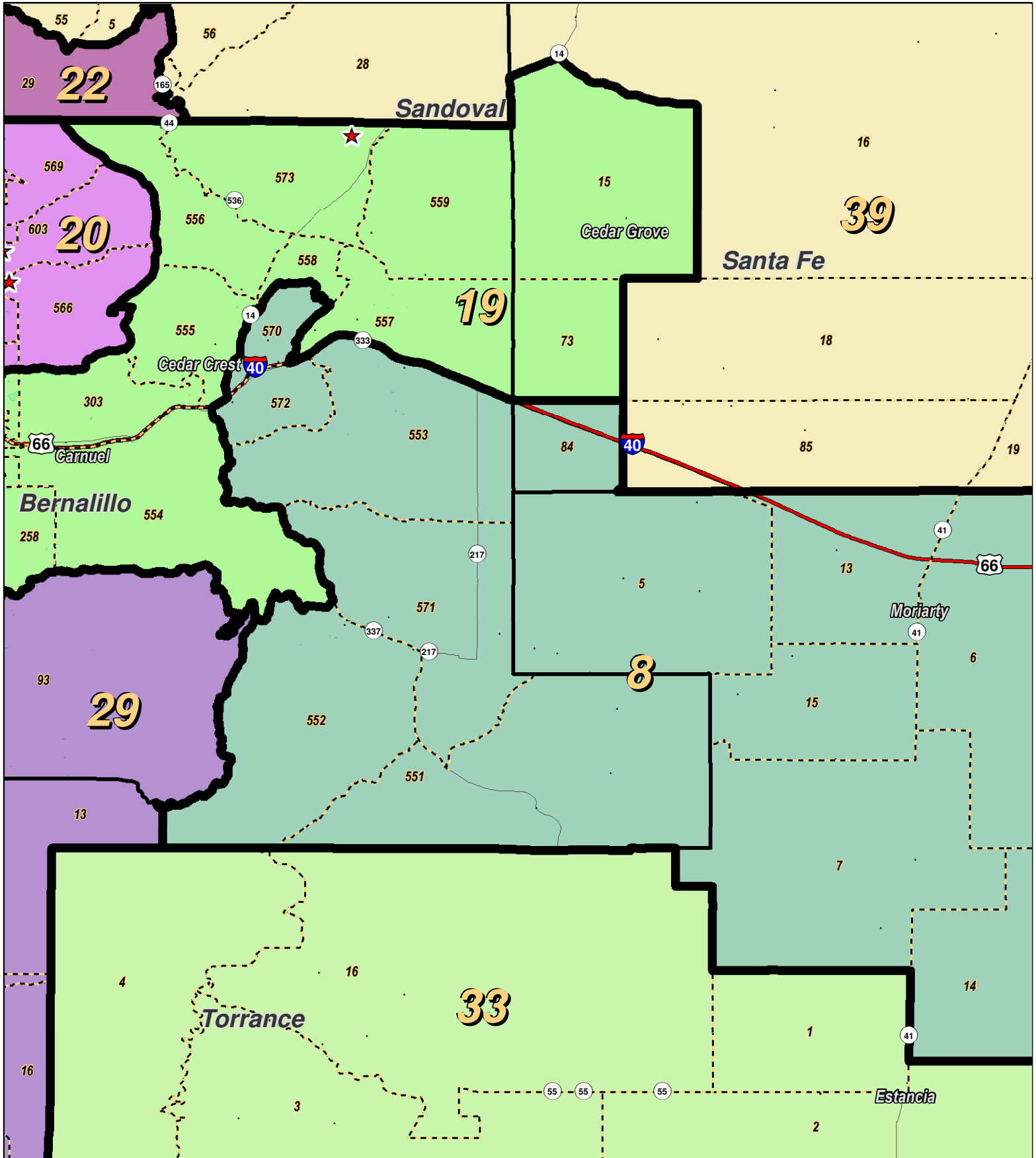
For the New Mexico Legislative Council Service



LEGEND Created: September 15, 2011

- ★ Legislators
- ▭ Precincts
- ▭ Counties
- ~ Rivers
- ~ Lakes / Ponds
- ↔ Interstate
- ↔ US Highway
- ↔ State Highway

Research & Polling, Inc. distributes this map assuming no liability for any errors, omissions, or inaccuracies in the information provided regardless of the cause in reliance upon any maps.



0 1 2 3 4
Miles

RESEARCH & POLLING INC.

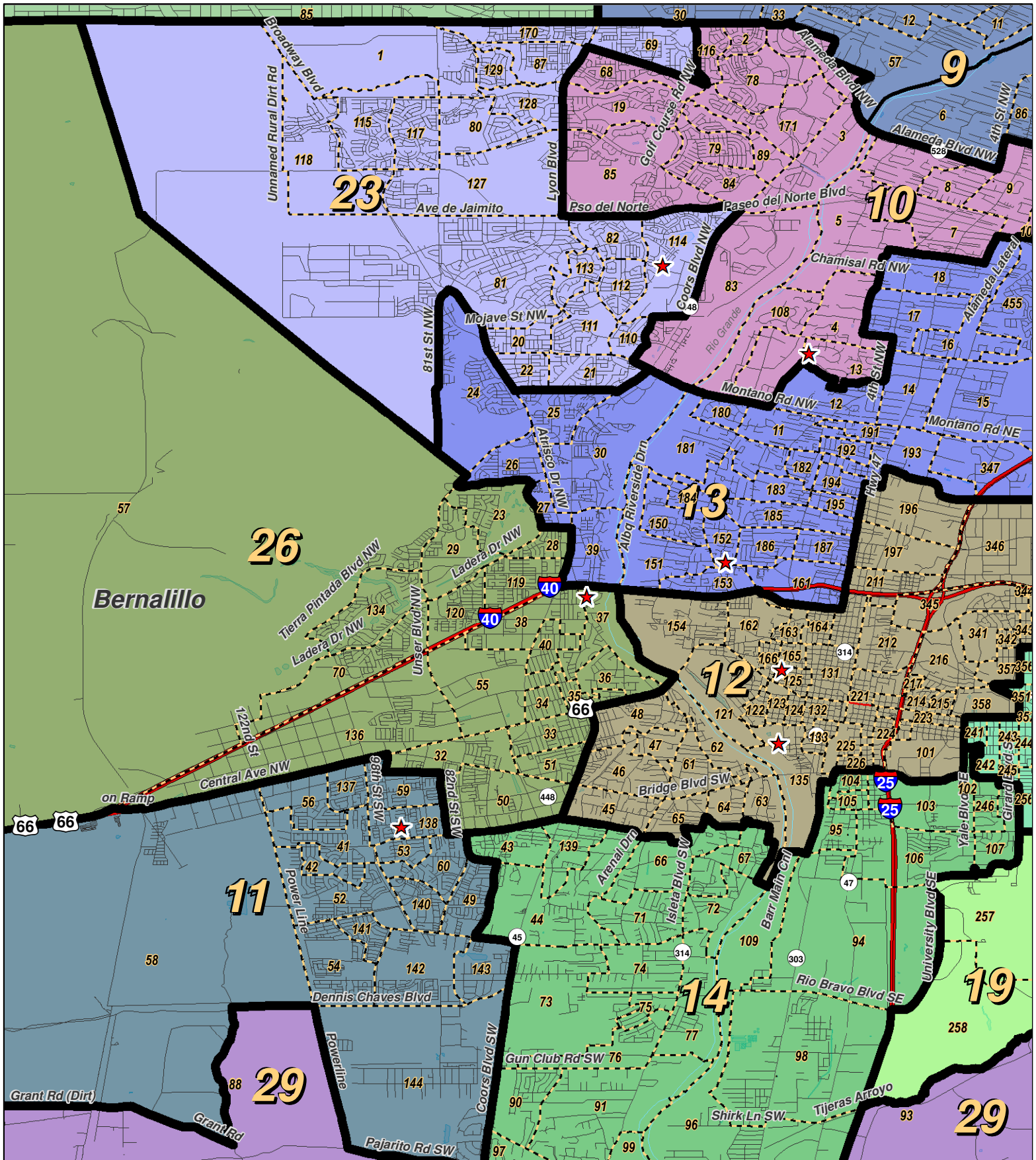
For the New Mexico Legislative Council Service



LEGEND Created: September 15, 2011

★ Legislators	~ Rivers	↔ Interstate
□ Precincts	☪ Lakes / Ponds	↔ US Highway
□ Counties		↔ State Highway

Research & Polling, Inc. distributes this map assuming no liability for any errors, omissions, or inaccuracies in the information provided regardless of the cause in reliance upon any maps.



0 1 2 Miles

RESEARCH & POLLING INC.

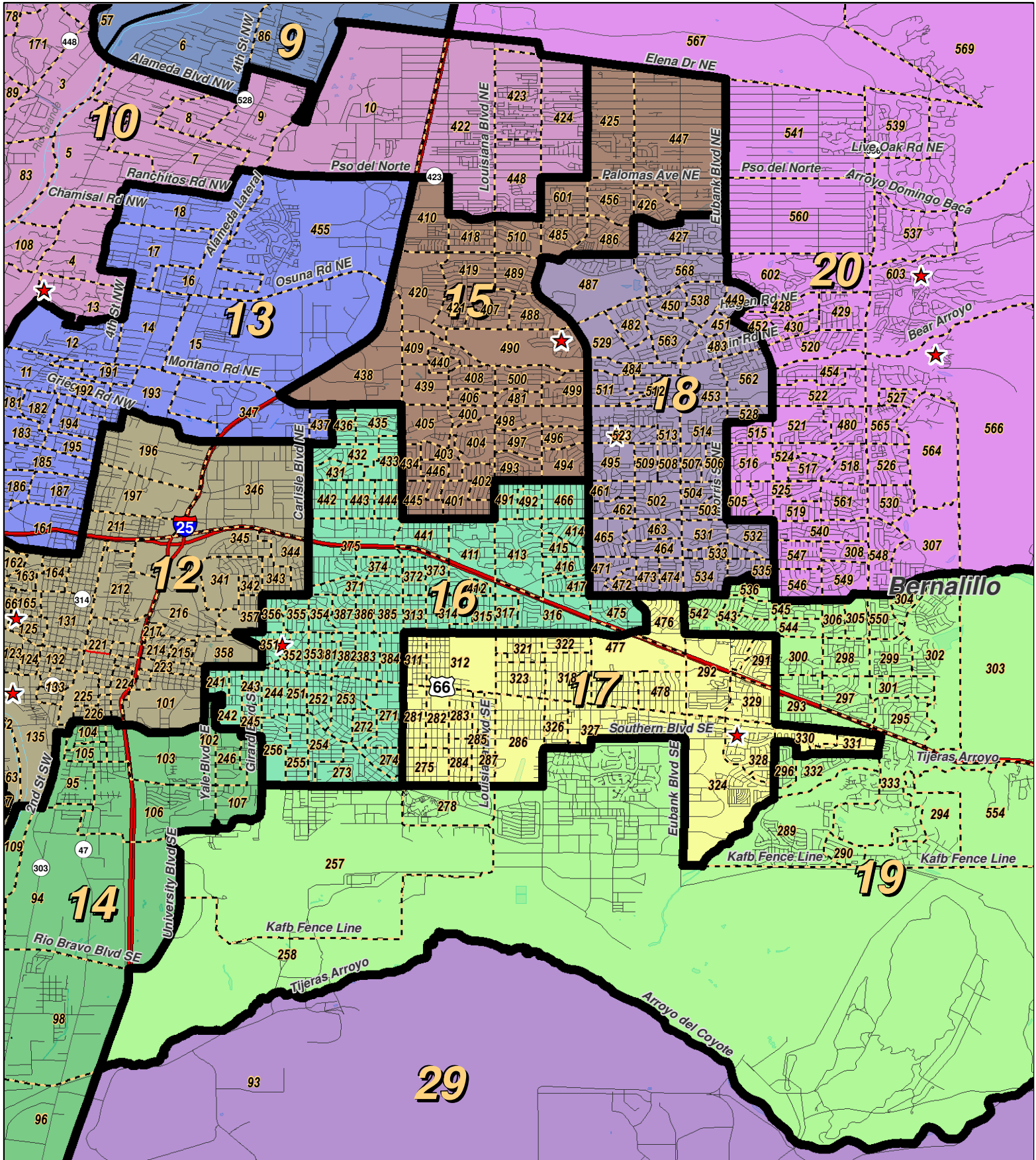
For the New Mexico Legislative Council Service



LEGEND Created: September 15, 2011

- ★ Legislators
- ▭ Precincts
- ▭ Counties
- ~ Rivers
- ~ Lakes / Ponds
- ↔ Interstate
- ↔ US Highway
- ↔ State Highway

Research & Polling, Inc. distributes this map assuming no liability for any errors, omissions, or inaccuracies in the information provided regardless of the cause in reliance upon any maps.



0 1 2 Miles

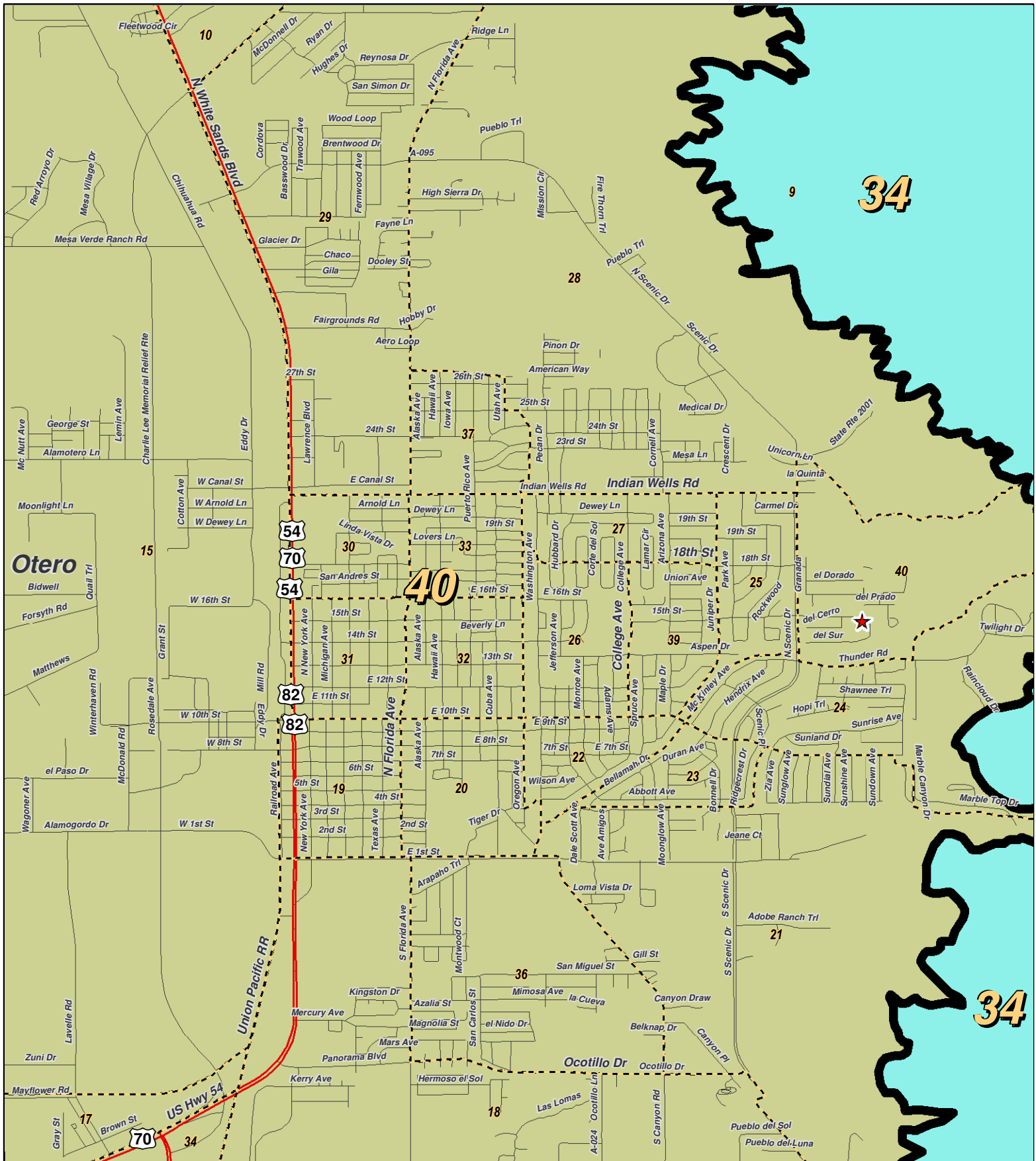
For the New Mexico Legislative Council Service



LEGEND Created: September 15, 2011

- ★ Legislators
- Precincts
- Counties
- ~ Rivers
- ☪ Lakes / Ponds
- ↔ Interstate
- ↔ US Highway
- ↔ State Highway

Research & Polling, Inc. distributes this map assuming no liability for any errors, omissions, or inaccuracies in the information provided regardless of the cause in reliance upon any maps.



0 1 Miles

RESEARCH & POLLING INC.

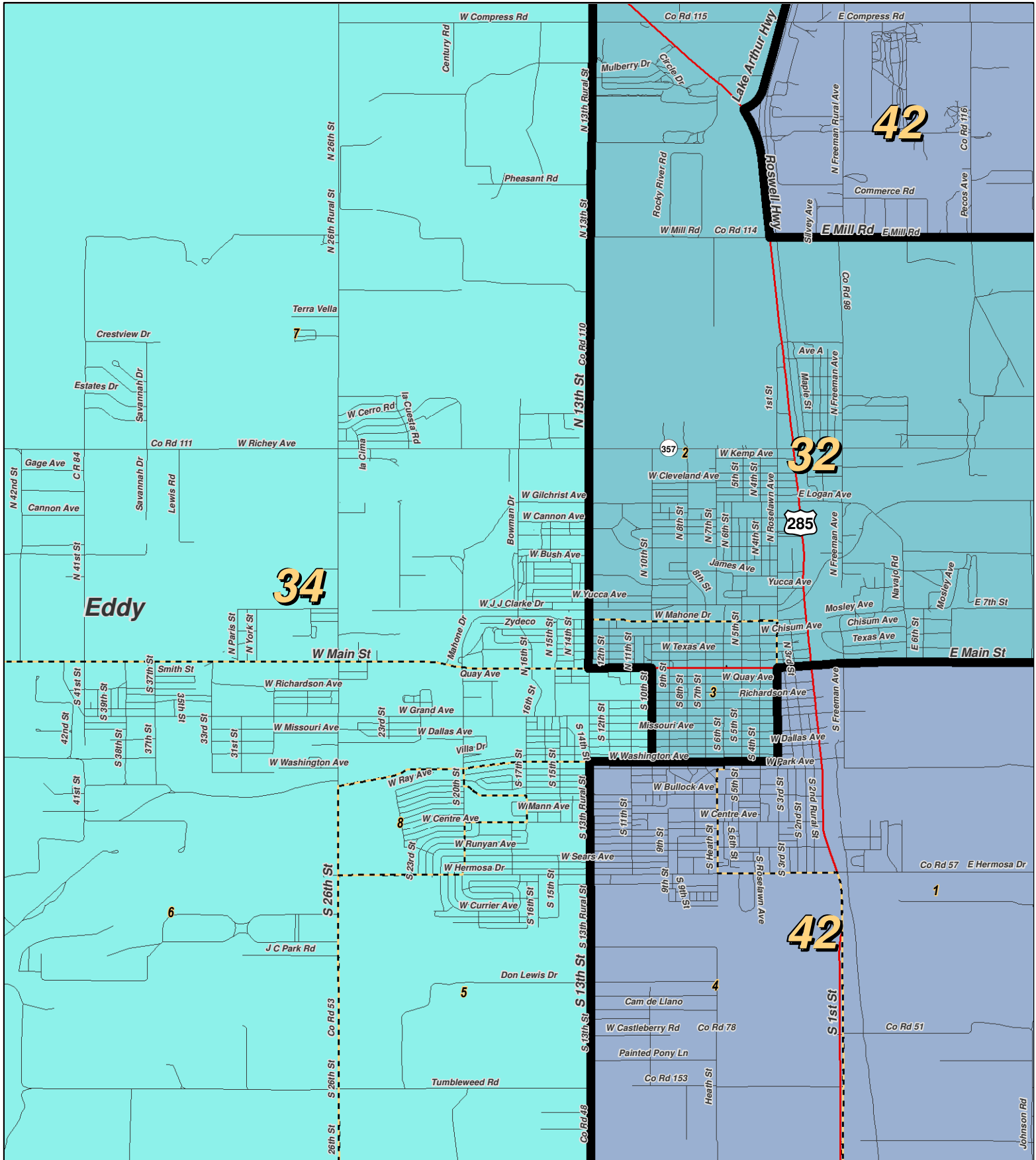
For the New Mexico
Legislative Council Service



LEGEND Created: September 15, 2011

- ★ Legislators
- ~ Rivers
- ~ Interstate
- Precincts
- ☪ Lakes / Ponds
- ~ US Highway
- Counties
- ~ State Highway

Research & Polling, Inc. distributes this map assuming no liability for any errors, omissions, or inaccuracies in the information provided regardless of the cause in reliance upon any maps.



0 1 Miles

RESEARCH & POLLING INC.

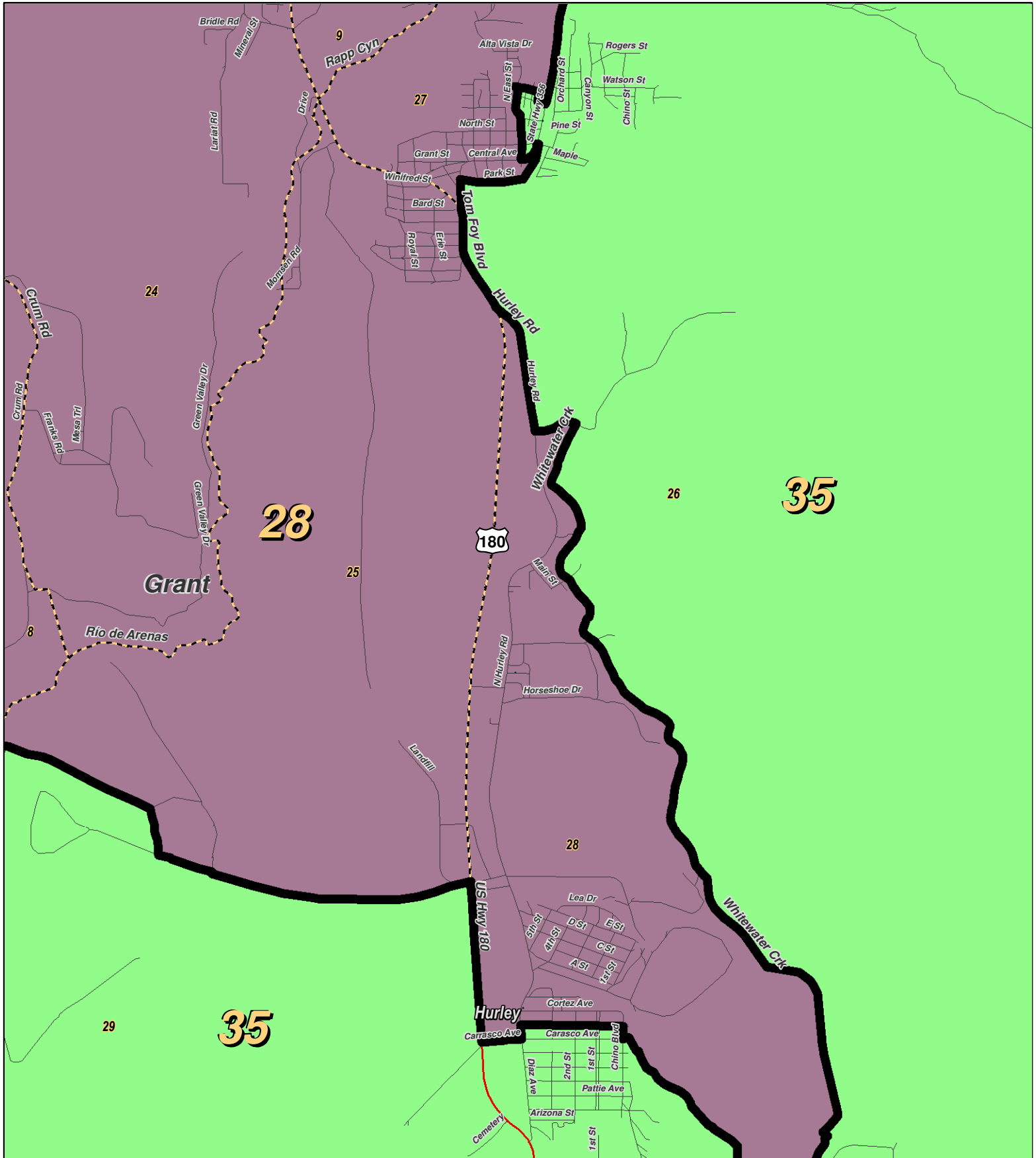
For the New Mexico Legislative Council Service



LEGEND Created: September 15, 2011

- ★ Legislators
- ▭ Precincts
- Counties
- ~ Rivers
- ⊕ Lakes / Ponds
- ⚡ Interstate
- ⚡ US Highway
- ⚡ State Highway

Research & Polling, Inc. distributes this map assuming no liability for any errors, omissions, or inaccuracies in the information provided regardless of the cause in reliance upon any maps.



0 1 Miles

RESEARCH & POLLING INC.

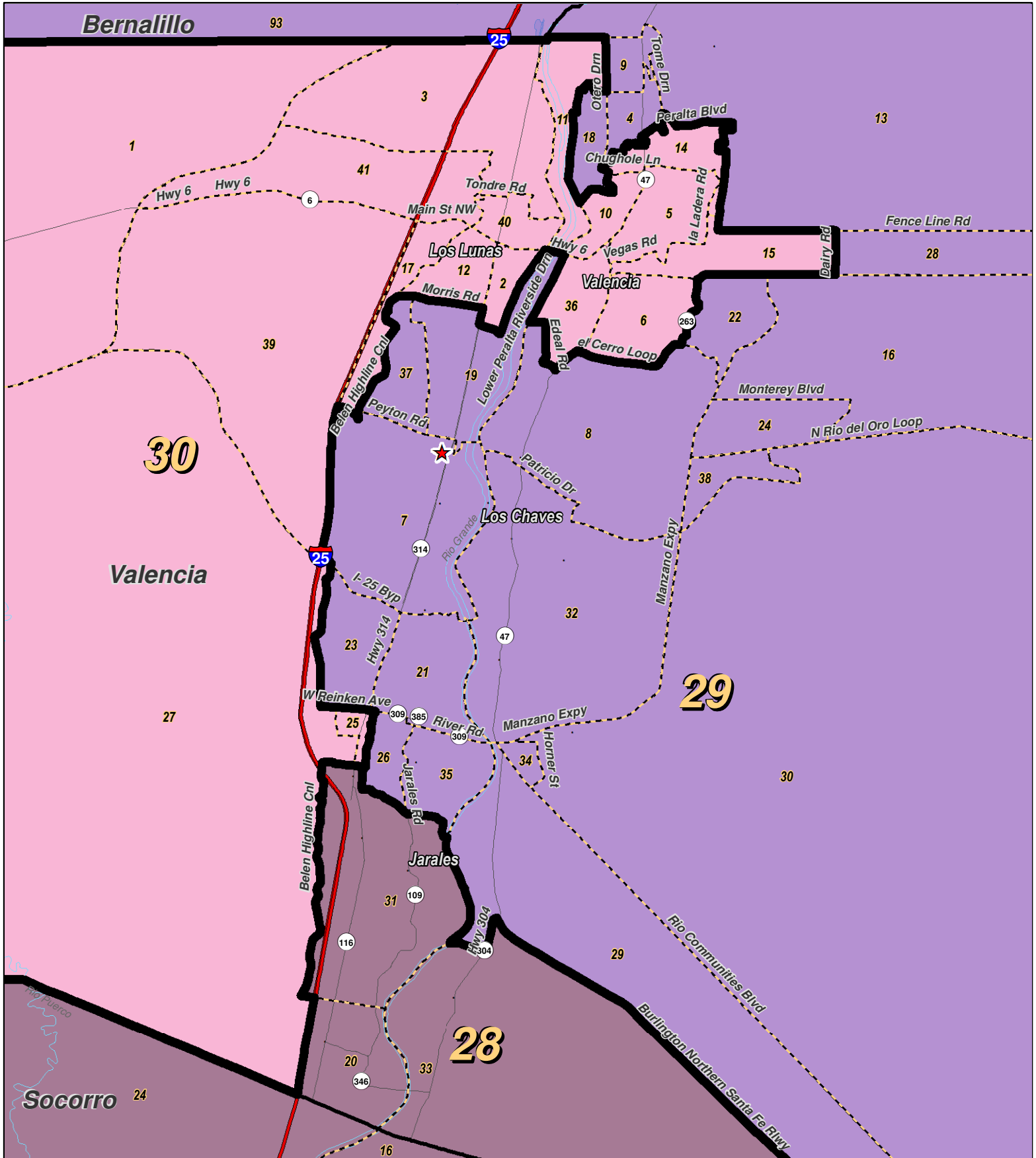
For the New Mexico Legislative Council Service



LEGEND Created: September 15, 2011

★ Legislators	~ Rivers	↔ Interstate
□ Precincts	☪ Lakes / Ponds	↔ US Highway
□ Counties		~ State Highway

Research & Polling, Inc. distributes this map assuming no liability for any errors, omissions, or inaccuracies in the information provided regardless of the cause in reliance upon any maps.



0 1 2 3 4 Miles

RESEARCH & POLLING INC.

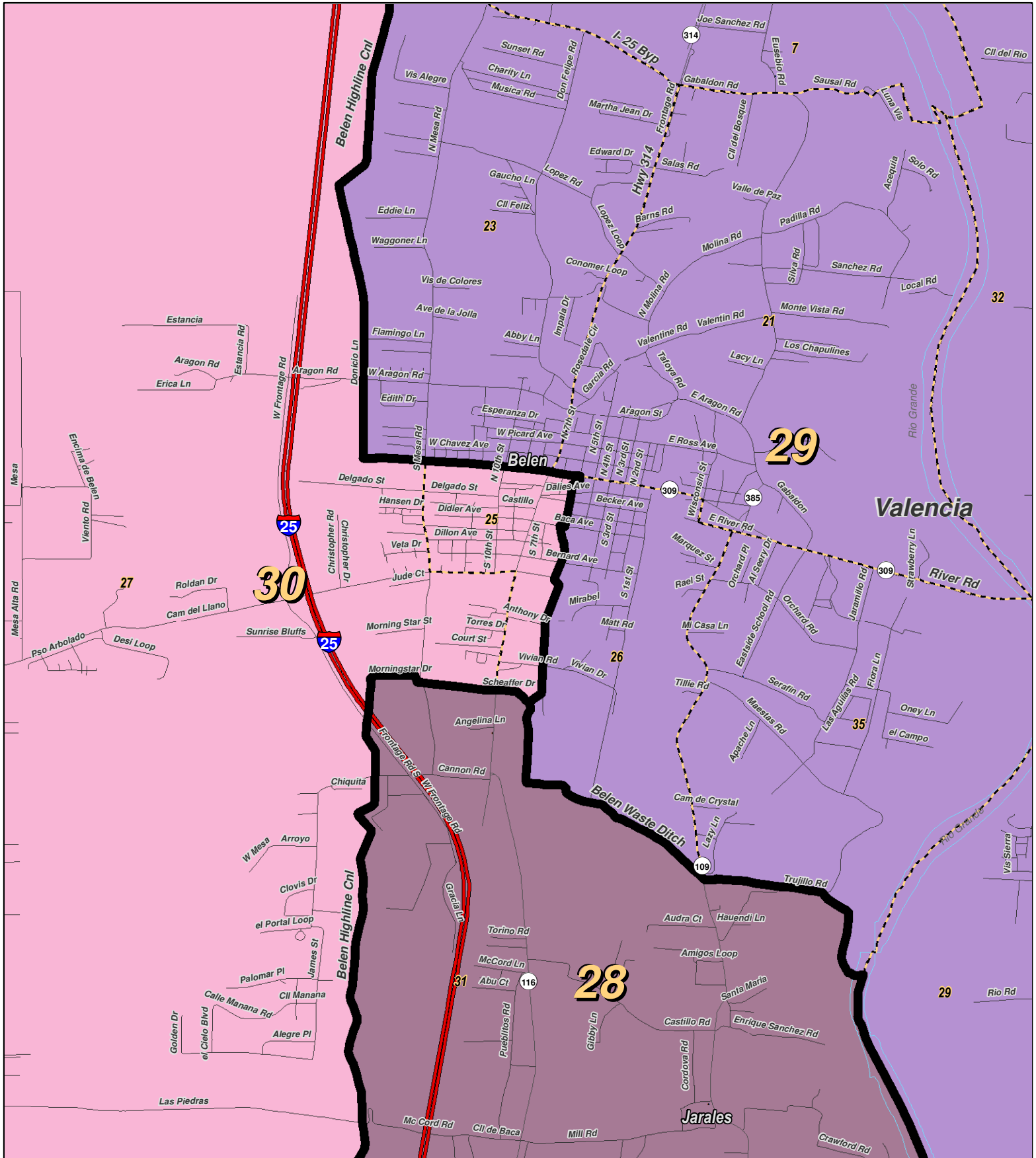
For the New Mexico Legislative Council Service



LEGEND Created: September 15, 2011

- ★ Legislators
- ▭ Precincts
- ▭ Counties
- ~ Rivers
- ~ Lakes / Ponds
- ↔ Interstate
- ↔ US Highway
- ↔ State Highway

Research & Polling, Inc. distributes this map assuming no liability for any errors, omissions, or inaccuracies in the information provided regardless of the cause in reliance upon any maps.



0 1 Miles

RESEARCH & POLLING INC.

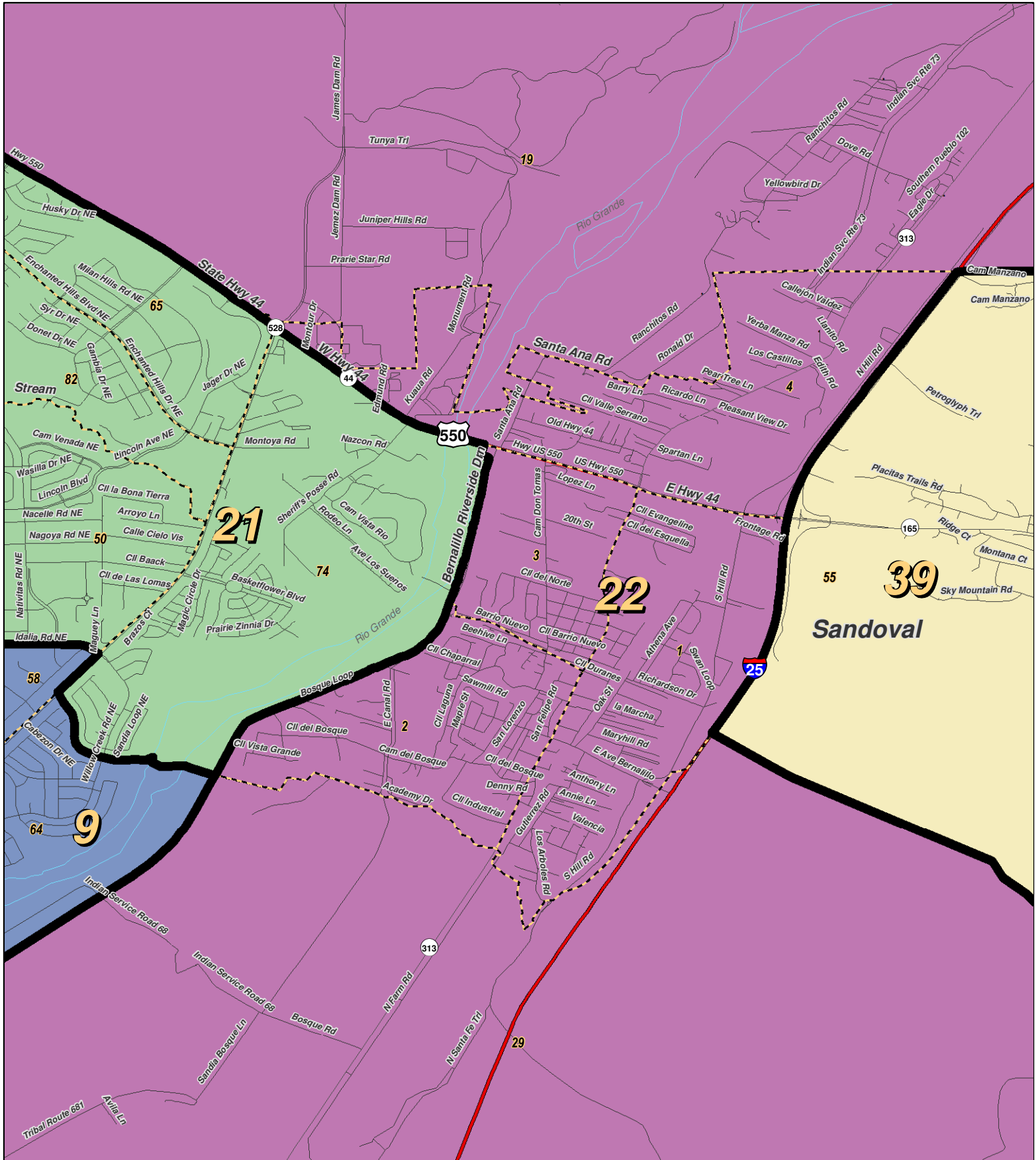
For the New Mexico Legislative Council Service



LEGEND Created: September 15, 2011

- ★ Legislators
- Precincts
- Counties
- ~ Rivers
- ~ Lakes / Ponds
- ~ Interstate
- ~ US Highway
- ~ State Highway

Research & Polling, Inc. distributes this map assuming no liability for any errors, omissions, or inaccuracies in the information provided regardless of the cause in reliance upon any maps.



0 1 Miles

RESEARCH & POLLING INC.

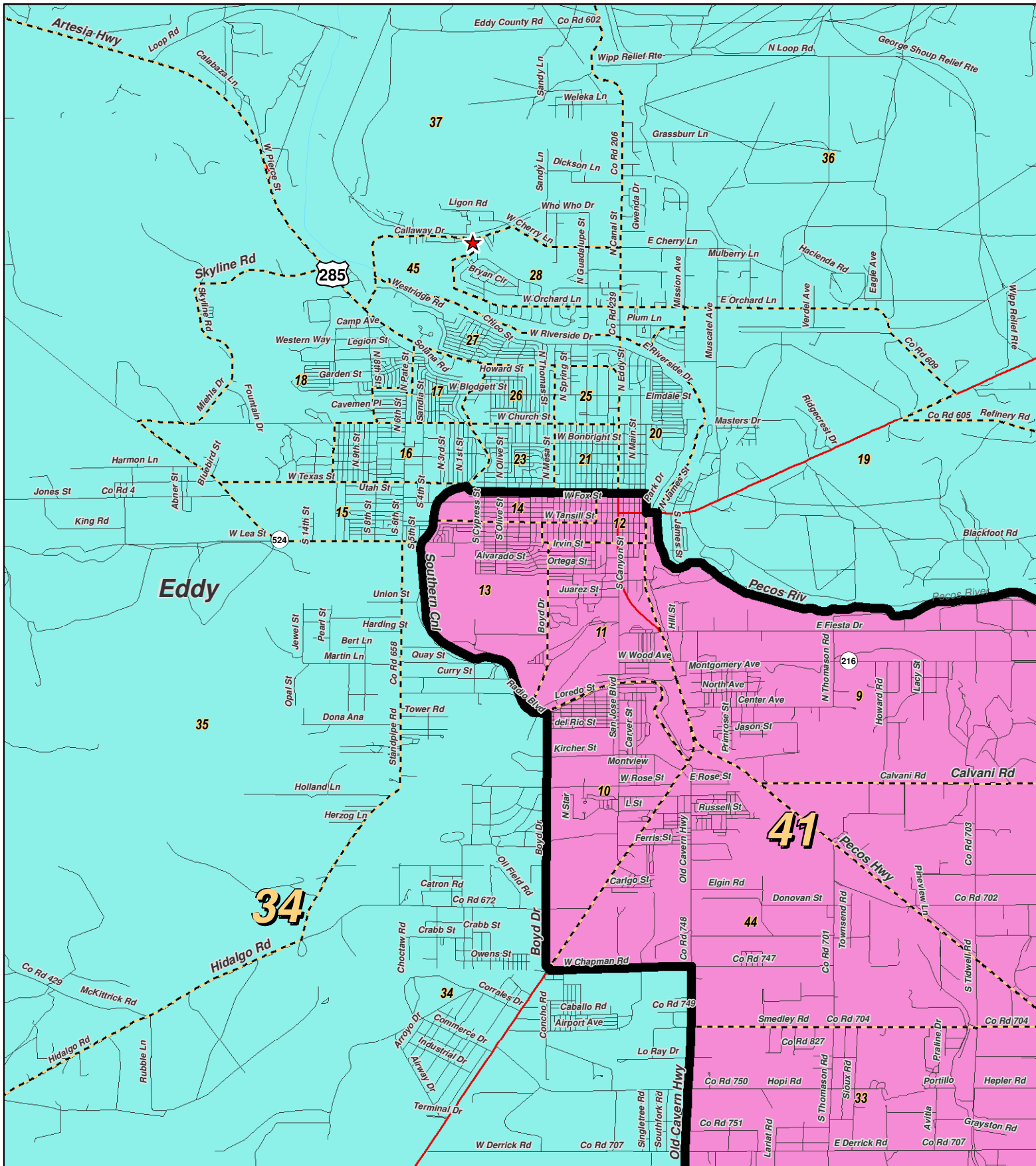
For the New Mexico Legislative Council Service



LEGEND Created: September 15, 2011

★ Legislators	~ Rivers	↔ Interstate
⬡ Precincts	☪ Lakes / Ponds	↔ US Highway
⬢ Counties		↔ State Highway

Research & Polling, Inc. distributes this map assuming no liability for any errors, omissions, or inaccuracies in the information provided regardless of the cause in reliance upon any maps.



0 1 Miles

RESEARCH & POLLING INC.

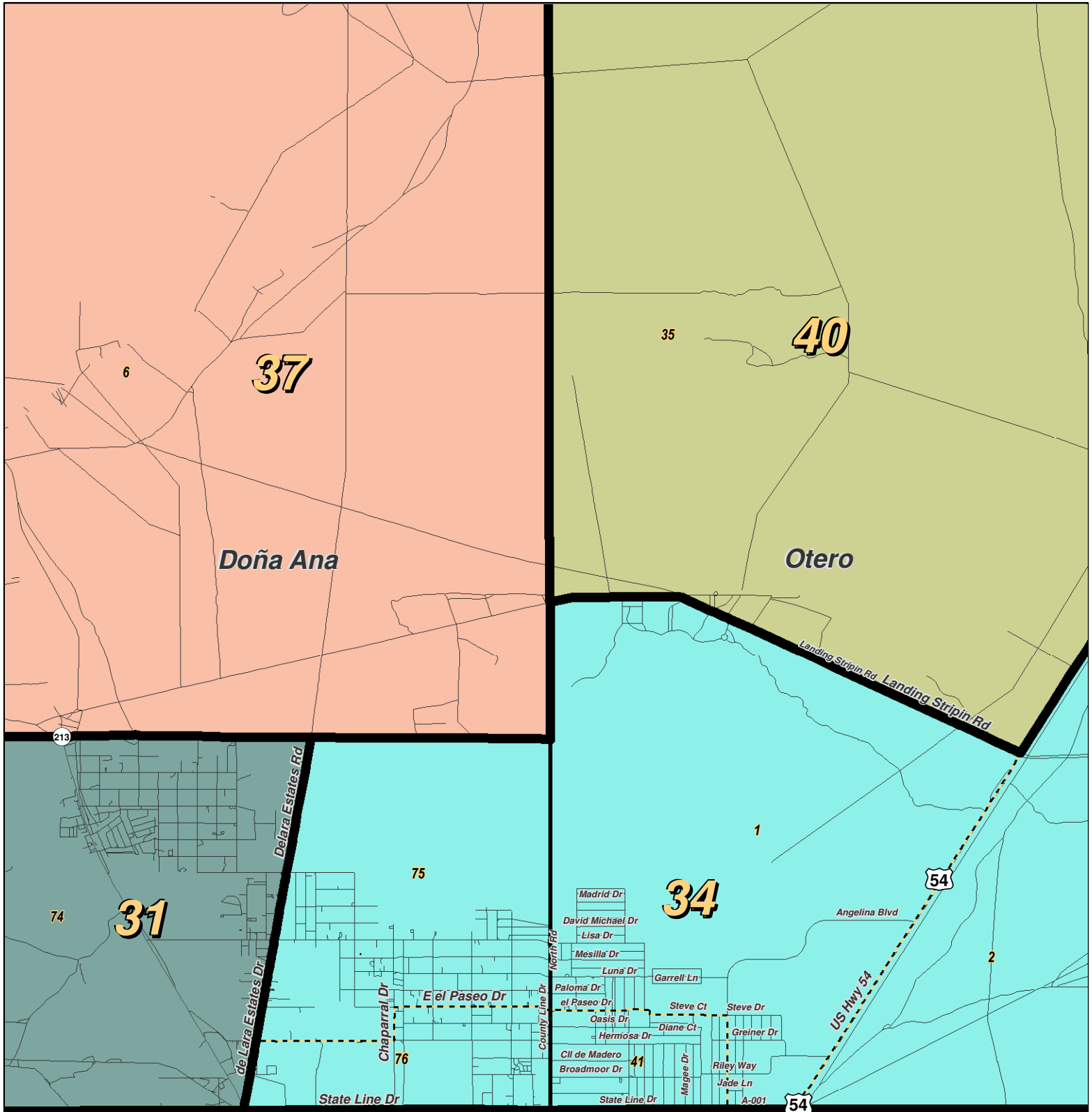
For the New Mexico Legislative Council Service



LEGEND Created: September 15, 2011

- ★ Legislators
- ▭ Precincts
- Counties
- ~ Rivers
- ⊕ Lakes / Ponds
- ⚡ Interstate
- ⚡ US Highway
- ⚡ State Highway

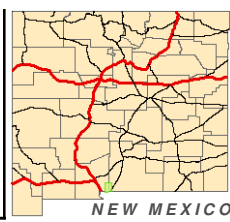
Research & Polling, Inc. distributes this map assuming no liability for any errors, omissions, or inaccuracies in the information provided regardless of the cause in reliance upon any maps.



RESEARCH & POLLING INC.

For the New Mexico Legislative Council Service

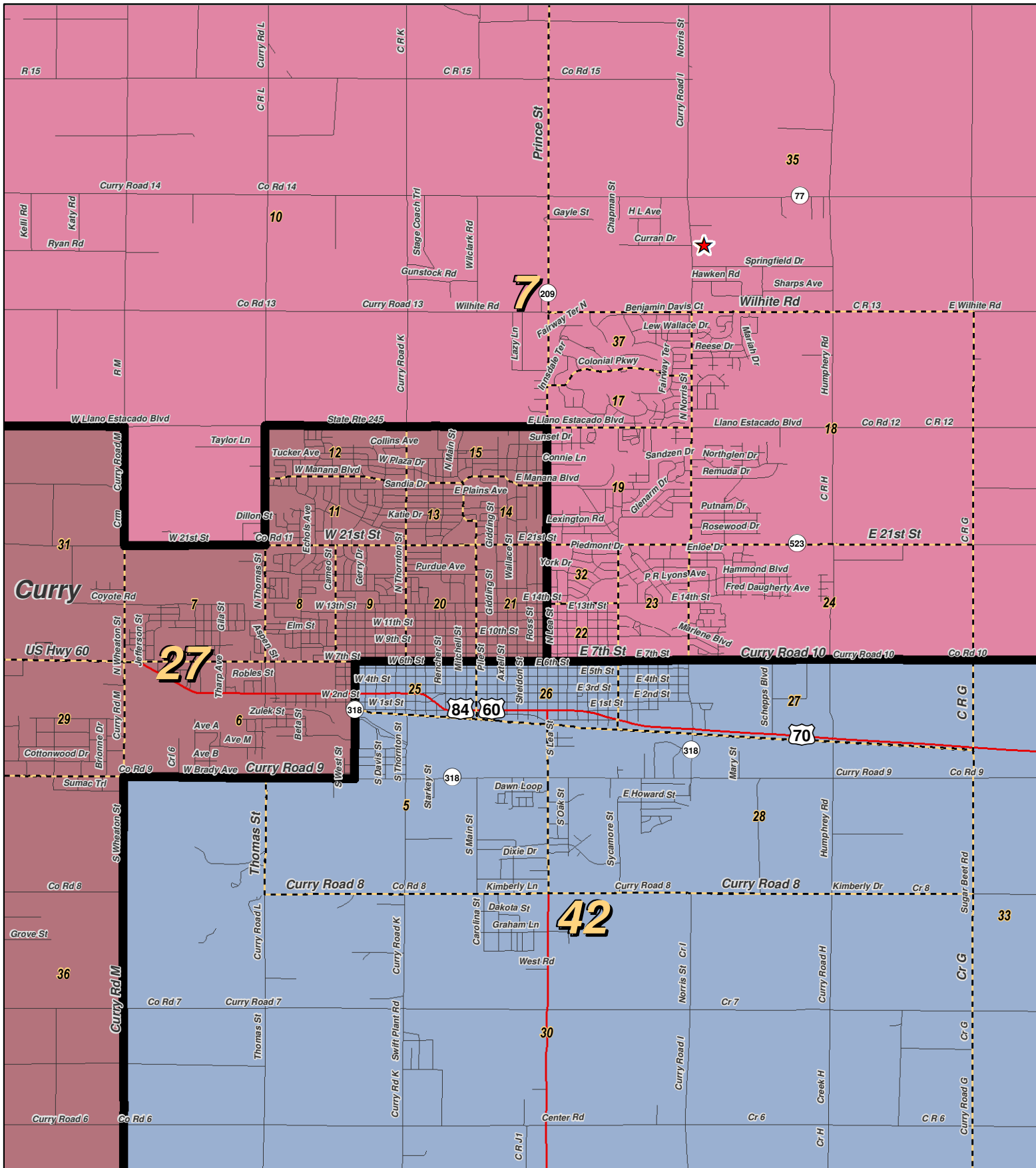
0 1 2 3 Miles



LEGEND Created: September 15, 2011

★ Legislators	~ Rivers	↗ Interstate
□ Precincts	☪ Lakes / Ponds	↘ US Highway
□ Counties		~ State Highway

Research & Polling, Inc. distributes this map assuming no liability for any errors, omissions, or inaccuracies in the information provided regardless of the cause in reliance upon any maps.



0 1 Miles

RESEARCH & POLLING INC.

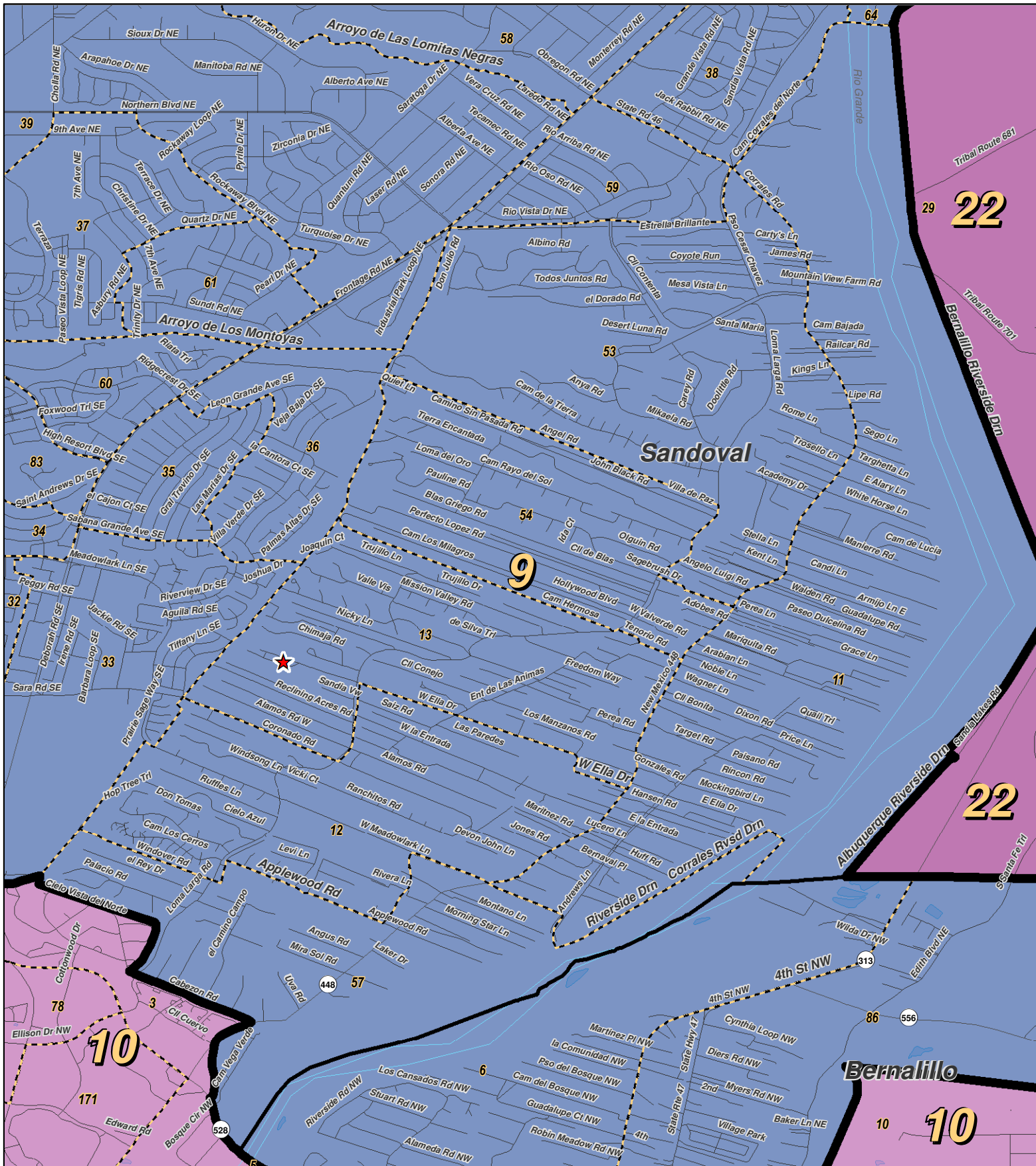
For the New Mexico Legislative Council Service



LEGEND Created: September 15, 2011

- ★ Legislators
- ▭ Precincts
- ▭ Counties
- ~ Rivers
- ☪ Lakes / Ponds
- ↔ Interstate
- ↔ US Highway
- ↔ State Highway

Research & Polling, Inc. distributes this map assuming no liability for any errors, omissions, or inaccuracies in the information provided regardless of the cause in reliance upon any maps.



0 1 Miles

RESEARCH & POLLING INC.

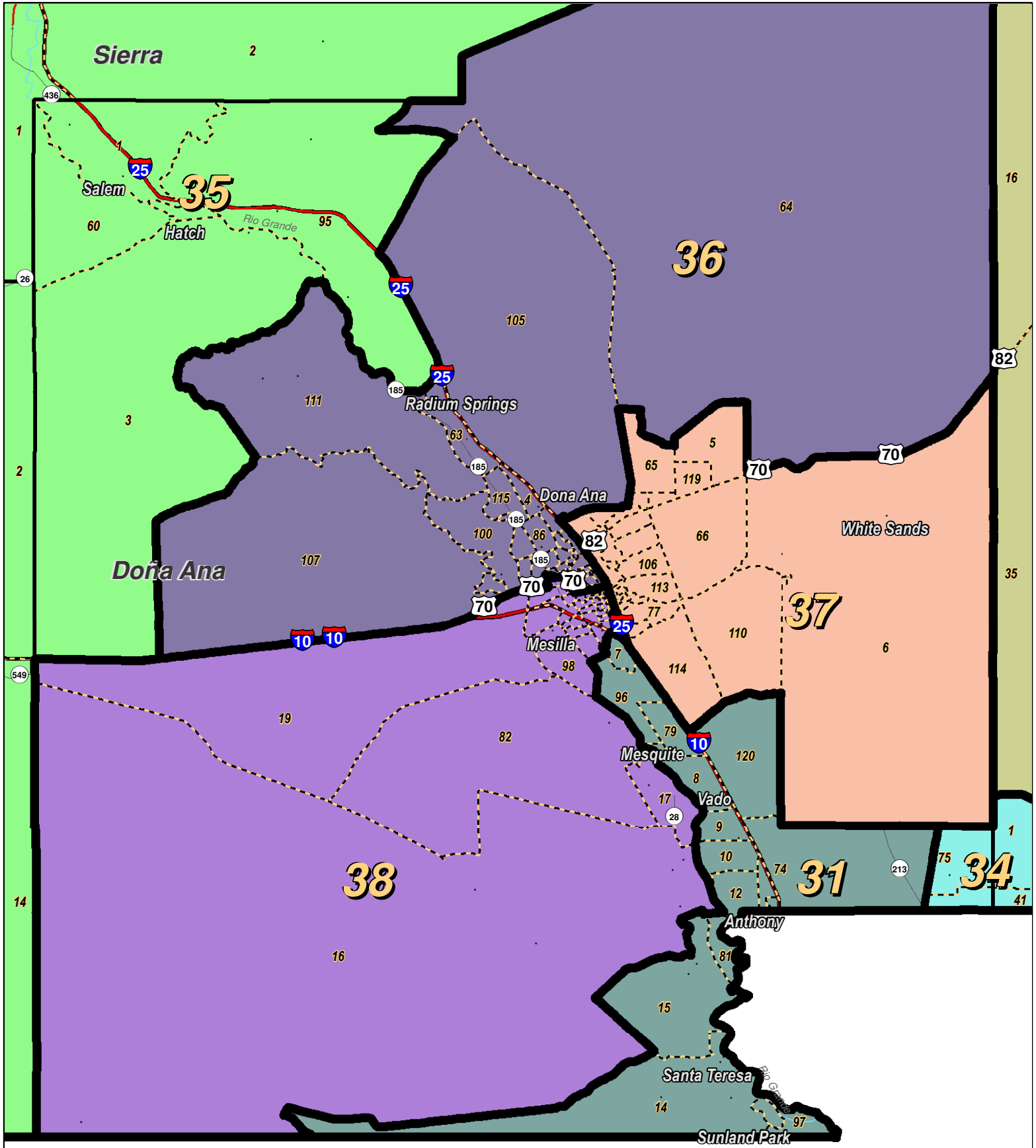
For the New Mexico Legislative Council Service



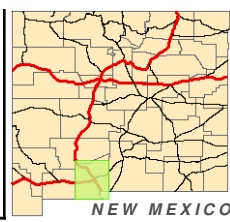
LEGEND Created: September 15, 2011

- ★ Legislators
- ▭ Precincts
- Counties
- ~ Rivers
- ☪ Lakes / Ponds
- ↔ Interstate
- ↔ US Highway
- ↔ State Highway

Research & Polling, Inc. distributes this map assuming no liability for any errors, omissions, or inaccuracies in the information provided regardless of the cause in reliance upon any maps.



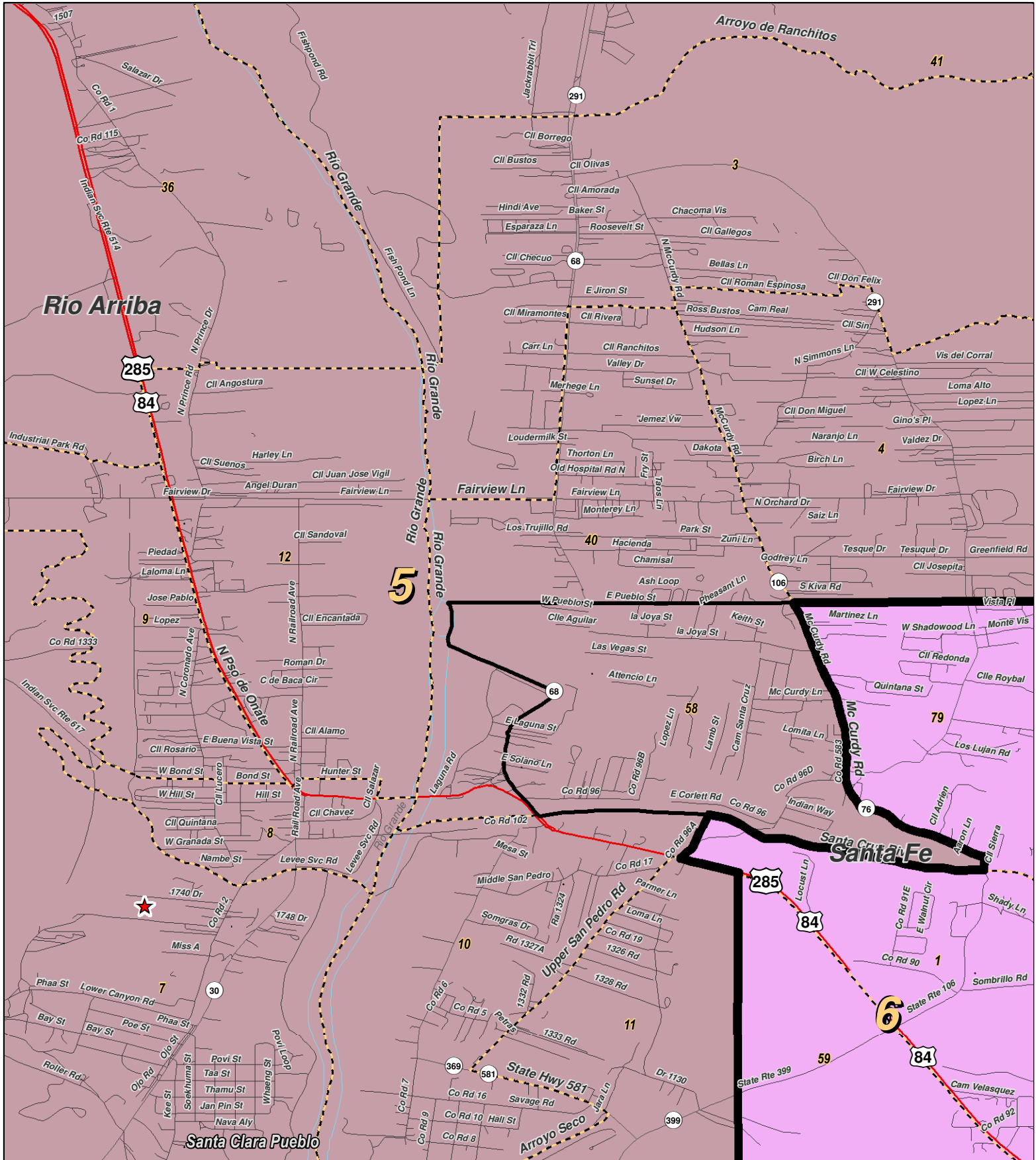
RESEARCH & POLLING INC. logo with a bar chart. Below it is a scale bar from 0 to 12 miles and a north arrow. Text reads: "For the New Mexico Legislative Council Service".



LEGEND Created: September 15, 2011

- Precincts (dashed line)
- Rivers (blue wavy line)
- Interstate (thick red line with shield)
- Counties (thick black line)
- Lakes / Ponds (blue outline)
- US Highway (red line with shield)
- State Highway (thin black line)

Research & Polling, Inc. distributes this map assuming no liability for any errors, omissions, or inaccuracies in the information provided regardless of the cause in reliance upon any maps.



0 0.9 Miles

RESEARCH & POLLING INC.

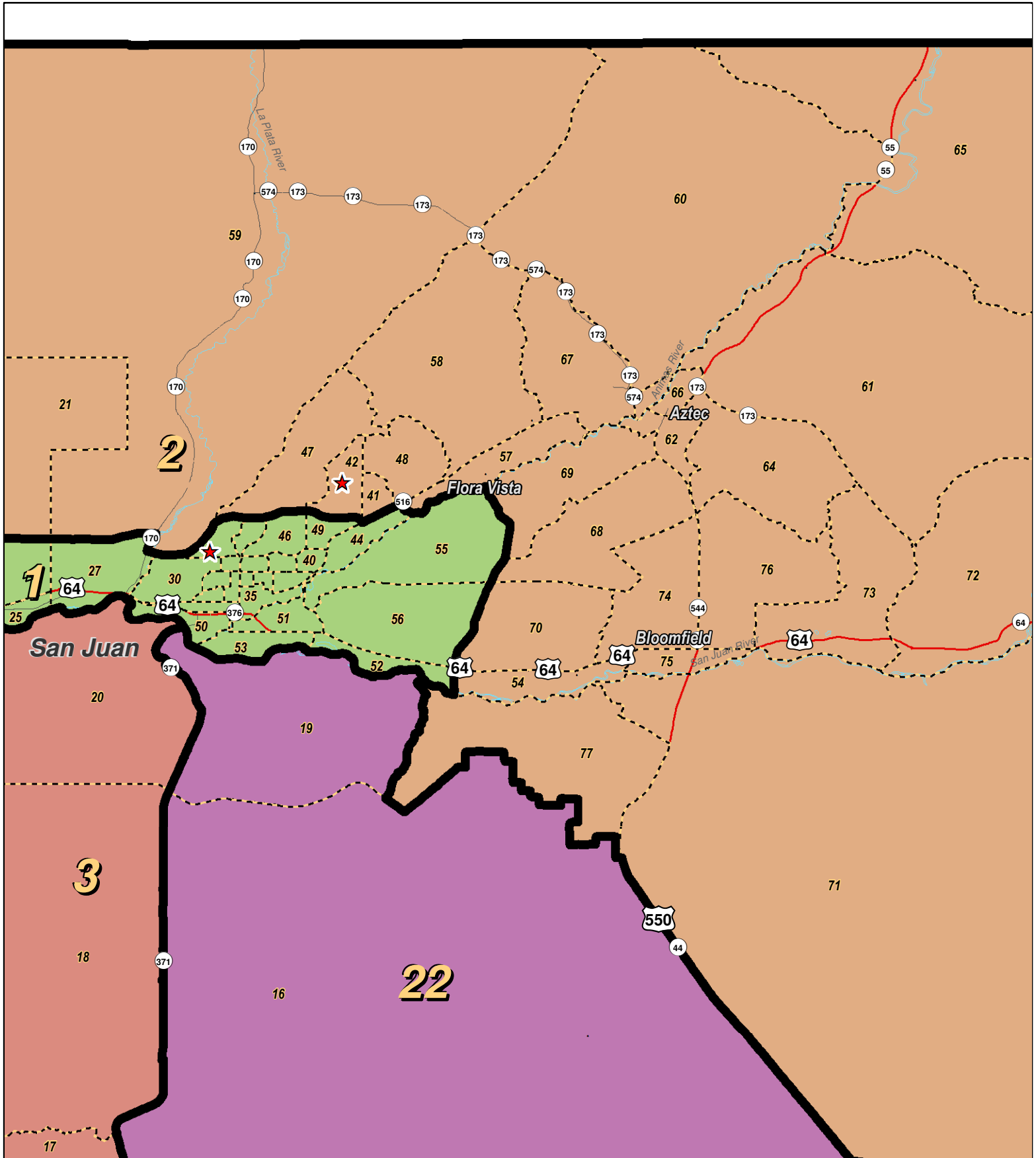
For the New Mexico Legislative Council Service



LEGEND Created: September 15, 2011

- ★ Legislators
- ▭ Precincts
- ▭ Counties
- ~ Rivers
- ~ Lakes / Ponds
- ~ Interstate
- ~ US Highway
- ~ State Highway

Research & Polling, Inc. distributes this map assuming no liability for any errors, omissions, or inaccuracies in the information provided regardless of the cause in reliance upon any maps.



RESEARCH & POLLING INC.

For the New Mexico Legislative Council Service

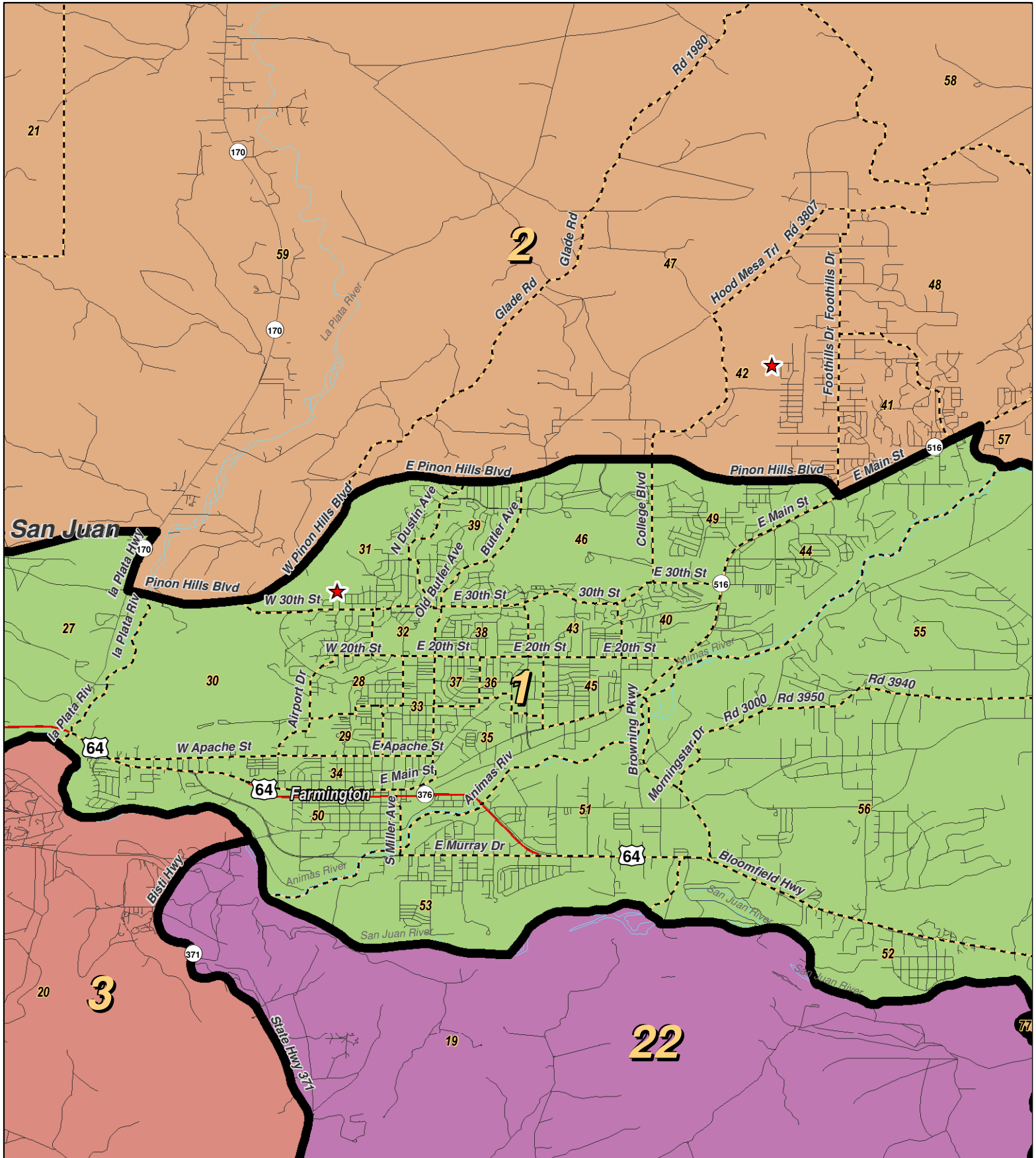
0 1 2 3 4 Miles



LEGEND Created: September 15, 2011

Legislators	Rivers	Interstate
Precincts	Lakes / Ponds	US Highway
Counties		State Highway

Research & Polling, Inc. distributes this map assuming no liability for any errors, omissions, or inaccuracies in the information provided regardless of the cause in reliance upon any maps.



0 1 2 Miles

RESEARCH & POLLING INC.

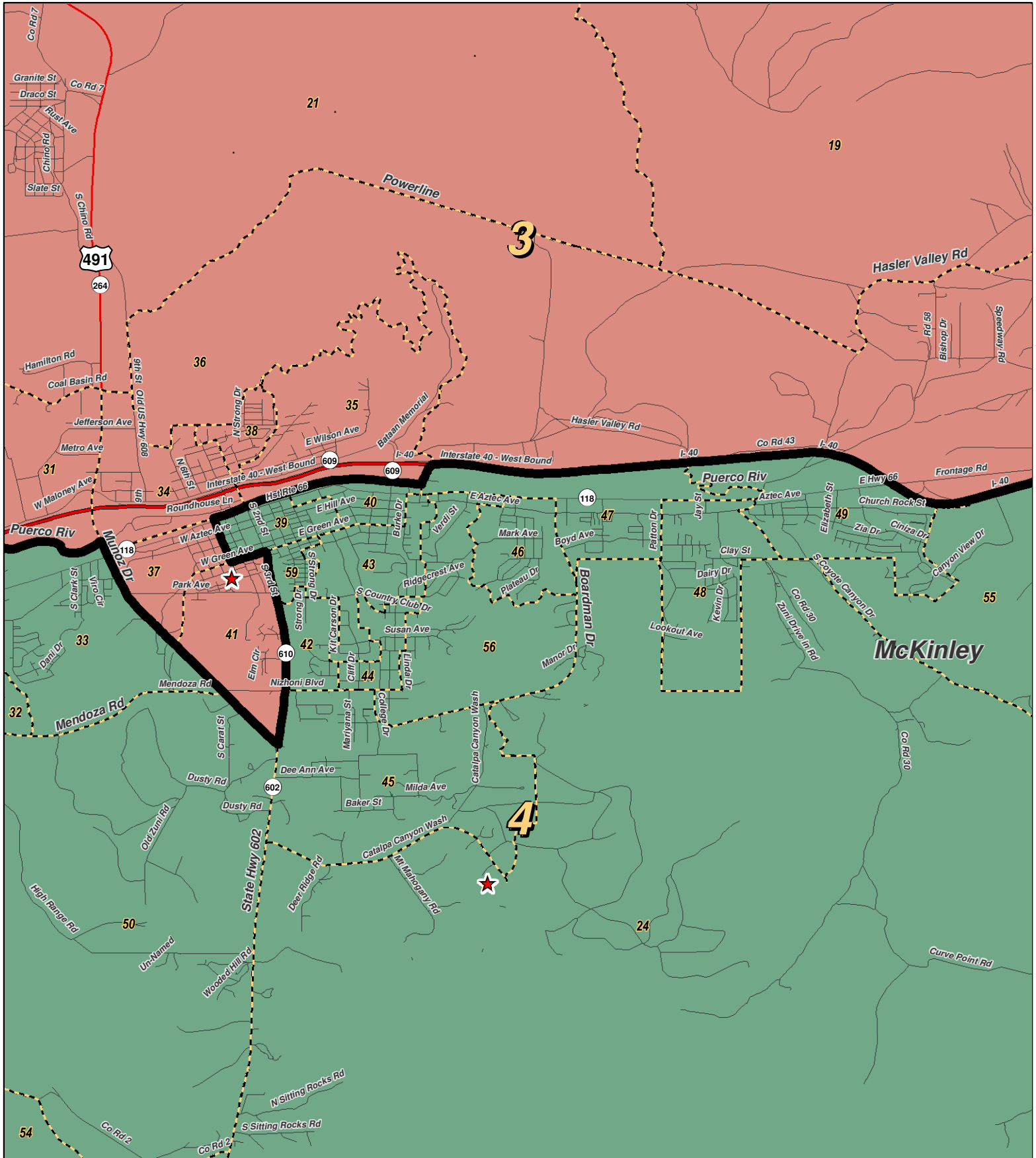
For the New Mexico Legislative Council Service



LEGEND Created: September 15, 2011

- ★ Legislators
- ▭ Precincts
- ▭ Counties
- ~ Rivers
- ~ Lakes / Ponds
- ~ Interstate
- ~ US Highway
- ~ State Highway

Research & Polling, Inc. distributes this map assuming no liability for any errors, omissions, or inaccuracies in the information provided regardless of the cause in reliance upon any maps.



0 1 Miles

RESEARCH & POLLING INC.

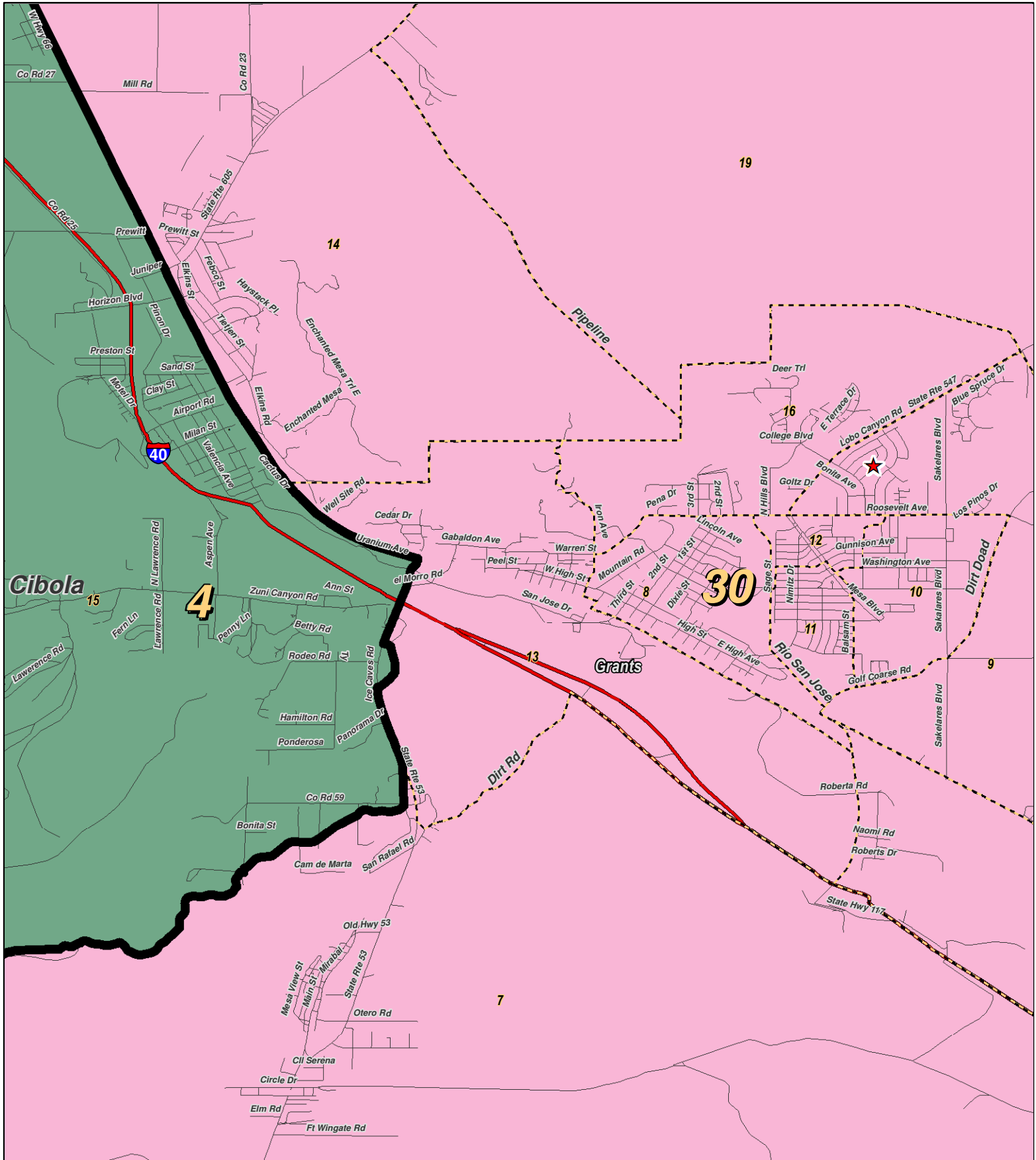
For the New Mexico Legislative Council Service



LEGEND Created: September 15, 2011

★ Legislators	~ Rivers	↗ Interstate
▭ Precincts	⊕ Lakes / Ponds	↔ US Highway
▭ Counties		~ State Highway

Research & Polling, Inc. distributes this map assuming no liability for any errors, omissions, or inaccuracies in the information provided regardless of the cause in reliance upon any maps.



RESEARCH & POLLING
INC.

For the New Mexico
Legislative Council Service

0 1 Miles

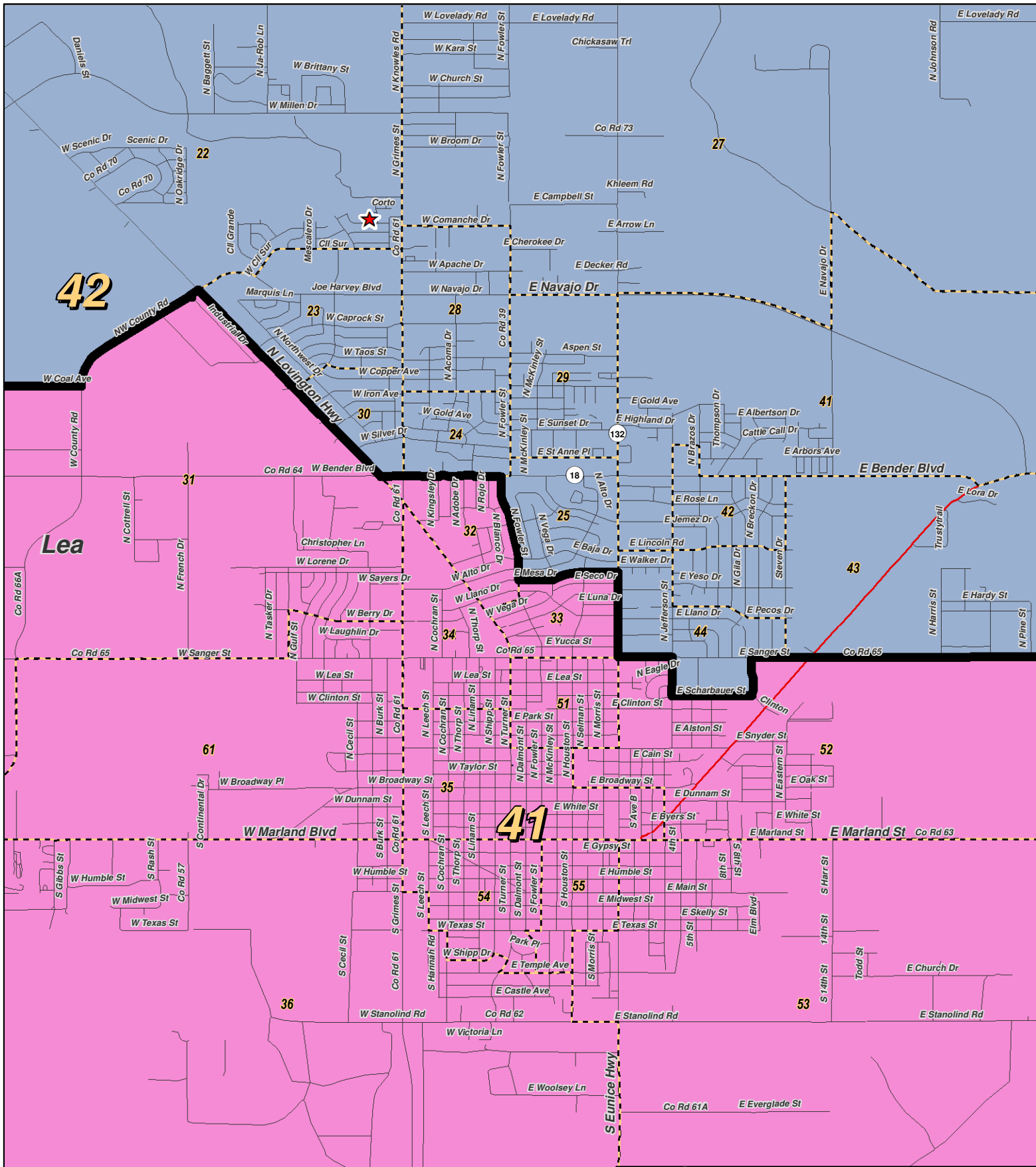
North arrow pointing up.



LEGEND Created: September 15, 2011

Legislators	Rivers	Interstate
Precincts	Lakes / Ponds	US Highway
Counties		State Highway

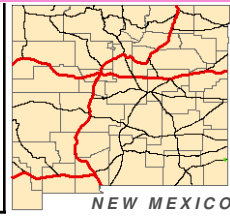
Research & Polling, Inc. distributes this map assuming no liability for any errors, omissions, or inaccuracies in the information provided regardless of the cause in reliance upon any maps.



0 1 Miles

RESEARCH & POLLING INC.

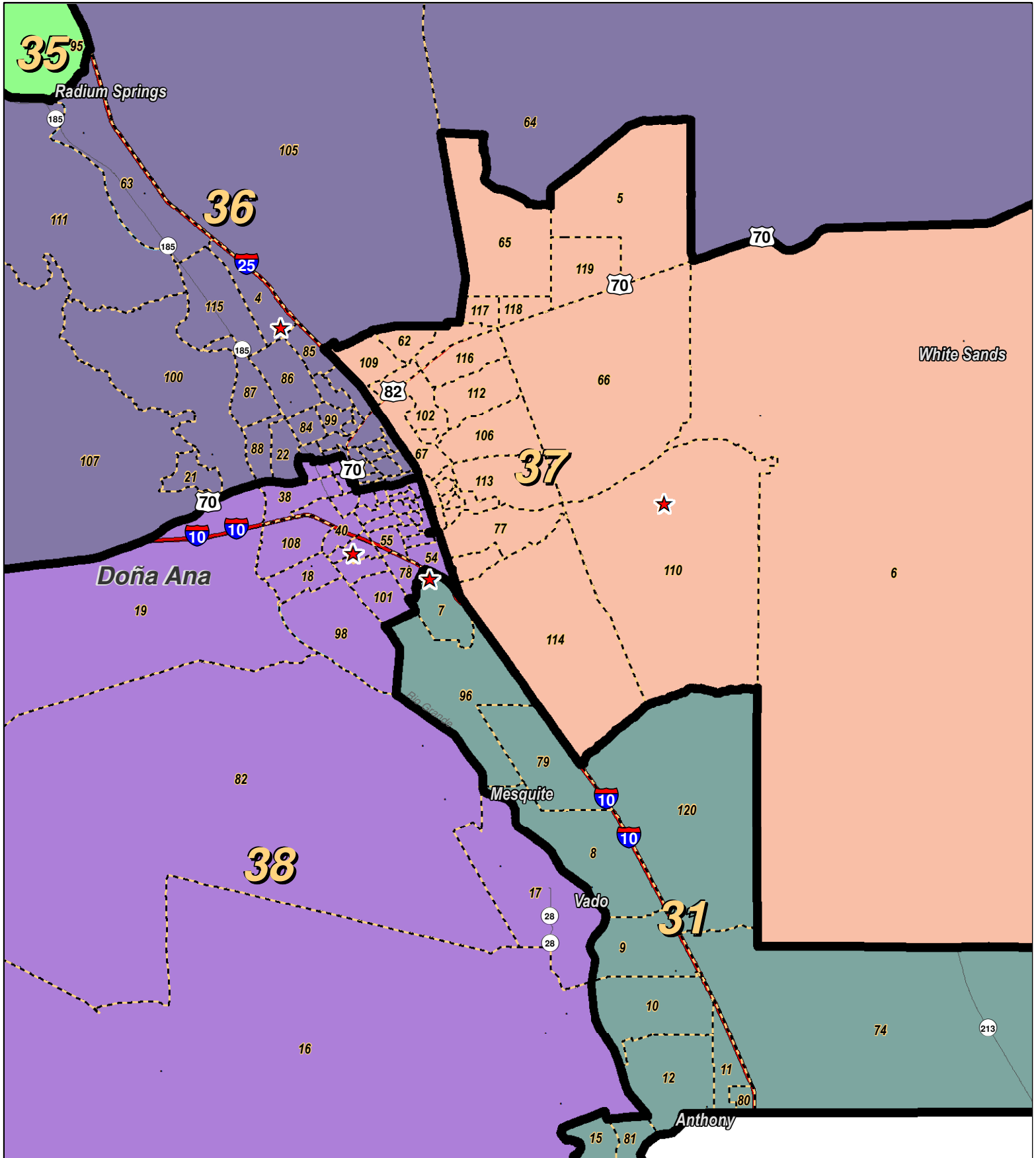
For the New Mexico Legislative Council Service



LEGEND Created: September 15, 2011

- ★ Legislators
- ~ Rivers
- ~ Interstate
- ▭ Precincts
- ☪ Lakes / Ponds
- ~ US Highway
- ▭ Counties
- ~ State Highway

Research & Polling, Inc. distributes this map assuming no liability for any errors, omissions, or inaccuracies in the information provided regardless of the cause in reliance upon any maps.



0 1 2 3 4
Miles

RESEARCH & POLLING INC.

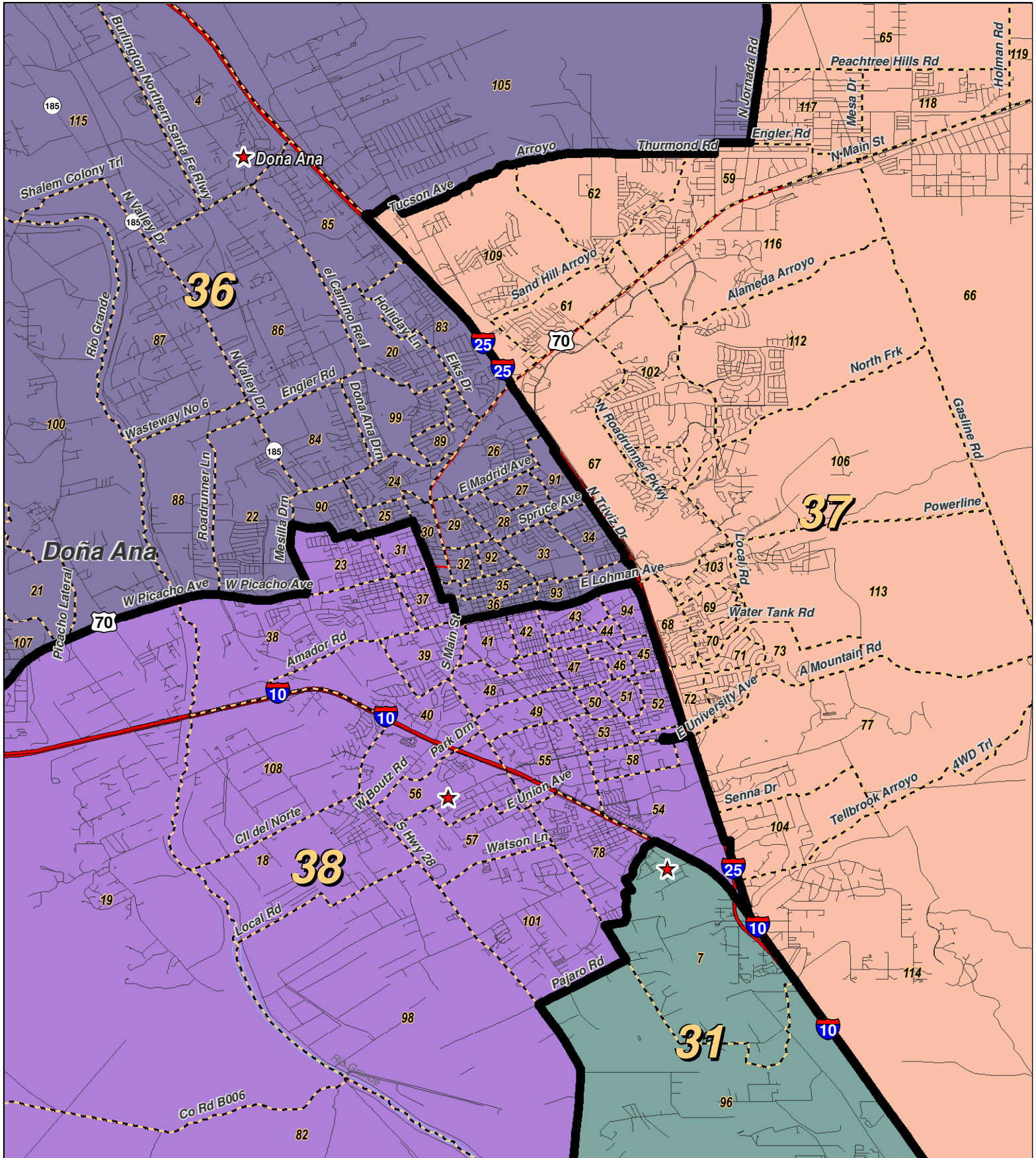
For the New Mexico
Legislative Council Service



LEGEND Created: September 15, 2011

★ Legislators	~ Rivers	↔ Interstate
▭ Precincts	☪ Lakes / Ponds	↔ US Highway
▭ Counties		↔ State Highway

Research & Polling, Inc. distributes this map assuming no liability for any errors, omissions, or inaccuracies in the information provided regardless of the cause in reliance upon any maps.



0 1 2 Miles

RESEARCH & POLLING INC.

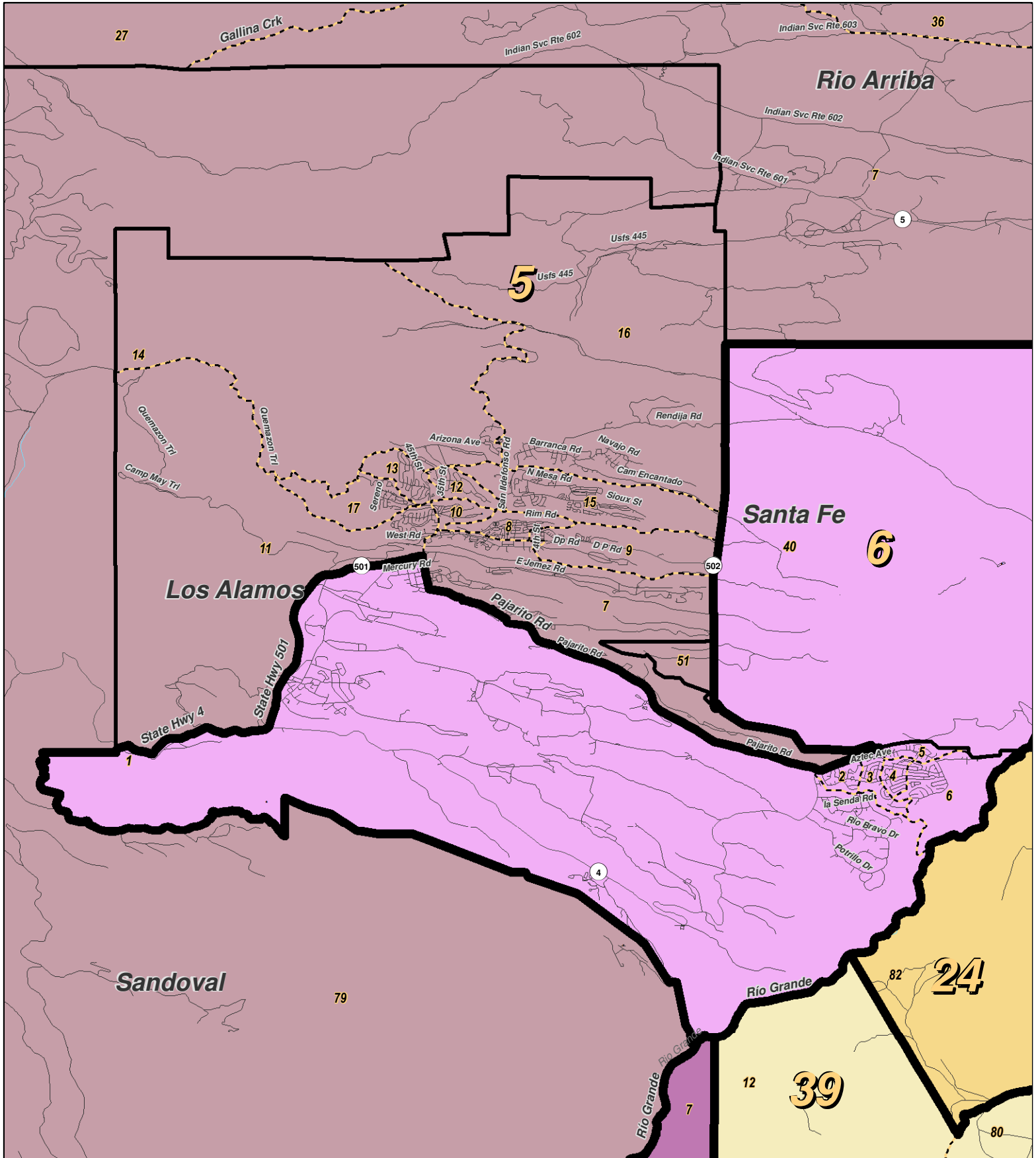
For the New Mexico Legislative Council Service



LEGEND Created: September 15, 2011

- ★ Legislators
- ▭ Precincts
- ▭ Counties
- ~ Rivers
- ⊕ Lakes / Ponds
- ↔ Interstate
- ↔ US Highway
- ↔ State Highway

Research & Polling, Inc. distributes this map assuming no liability for any errors, omissions, or inaccuracies in the information provided regardless of the cause in reliance upon any maps.



0 1 2 3 Miles

RESEARCH & POLLING INC.

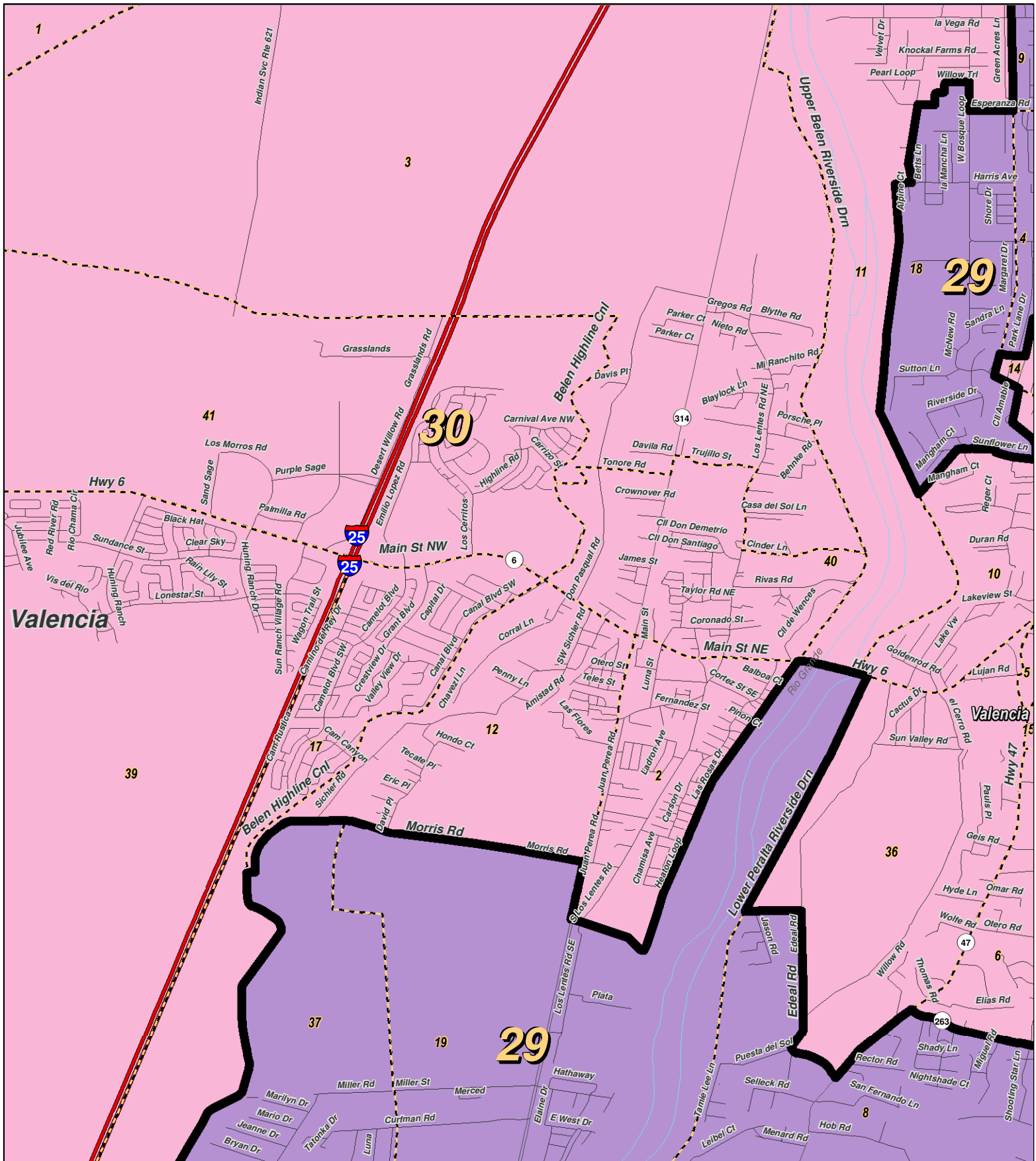
For the New Mexico Legislative Council Service



LEGEND Created: September 15, 2011

★ Legislators	~ Rivers	↔ Interstate
▭ Precincts	☪ Lakes / Ponds	↔ US Highway
▭ Counties		↔ State Highway

Research & Polling, Inc. distributes this map assuming no liability for any errors, omissions, or inaccuracies in the information provided regardless of the cause in reliance upon any maps.



0 1 Miles

RESEARCH & POLLING INC.

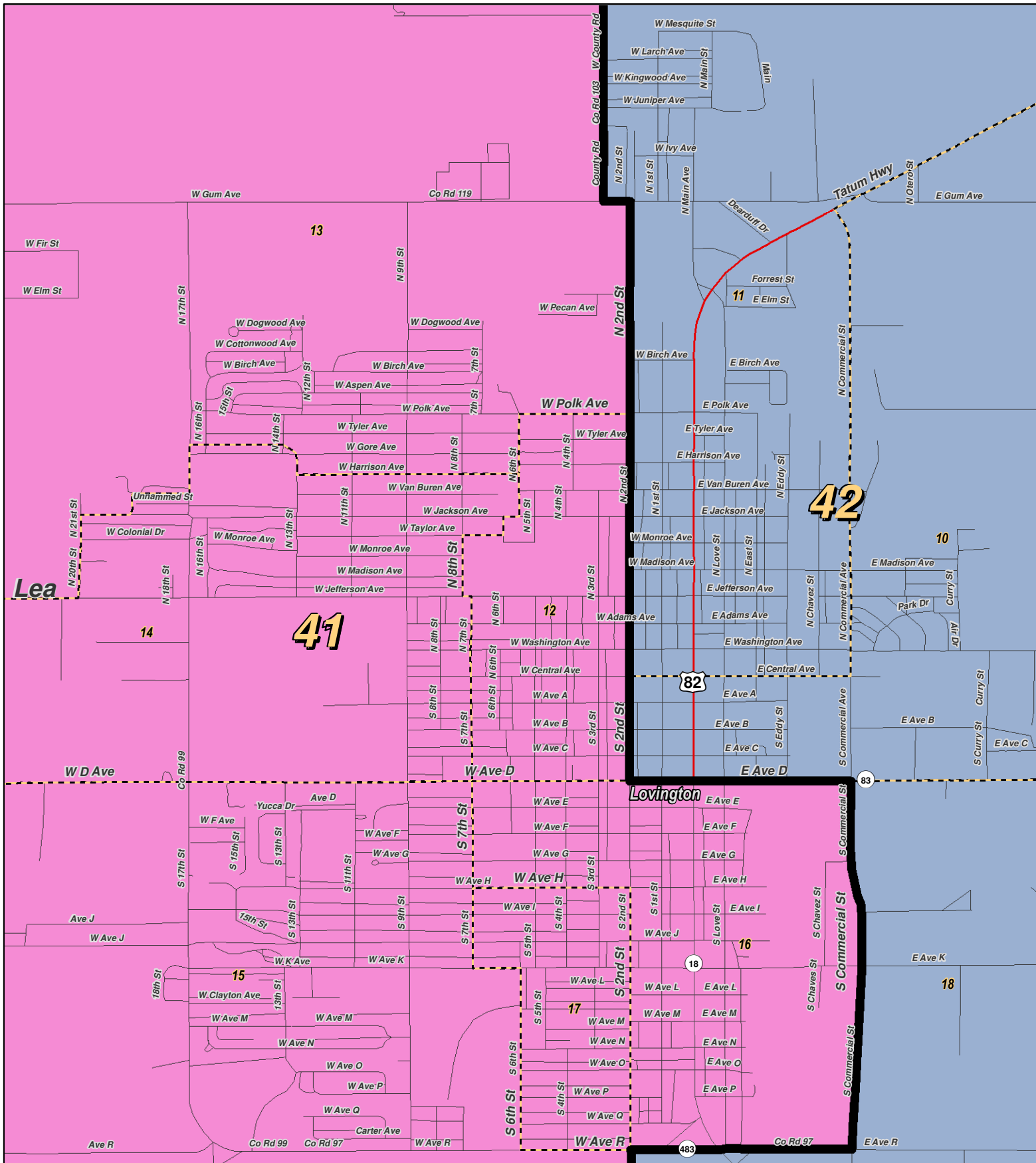
For the New Mexico Legislative Council Service



LEGEND Created: September 15, 2011

- ★ Legislators
- ▭ Precincts
- ▭ Counties
- ~ Rivers
- ~ Lakes / Ponds
- ~ Interstate
- ~ US Highway
- ~ State Highway

Research & Polling, Inc. distributes this map assuming no liability for any errors, omissions, or inaccuracies in the information provided regardless of the cause in reliance upon any maps.



0 0.6 Miles

RESEARCH & POLLING INC.

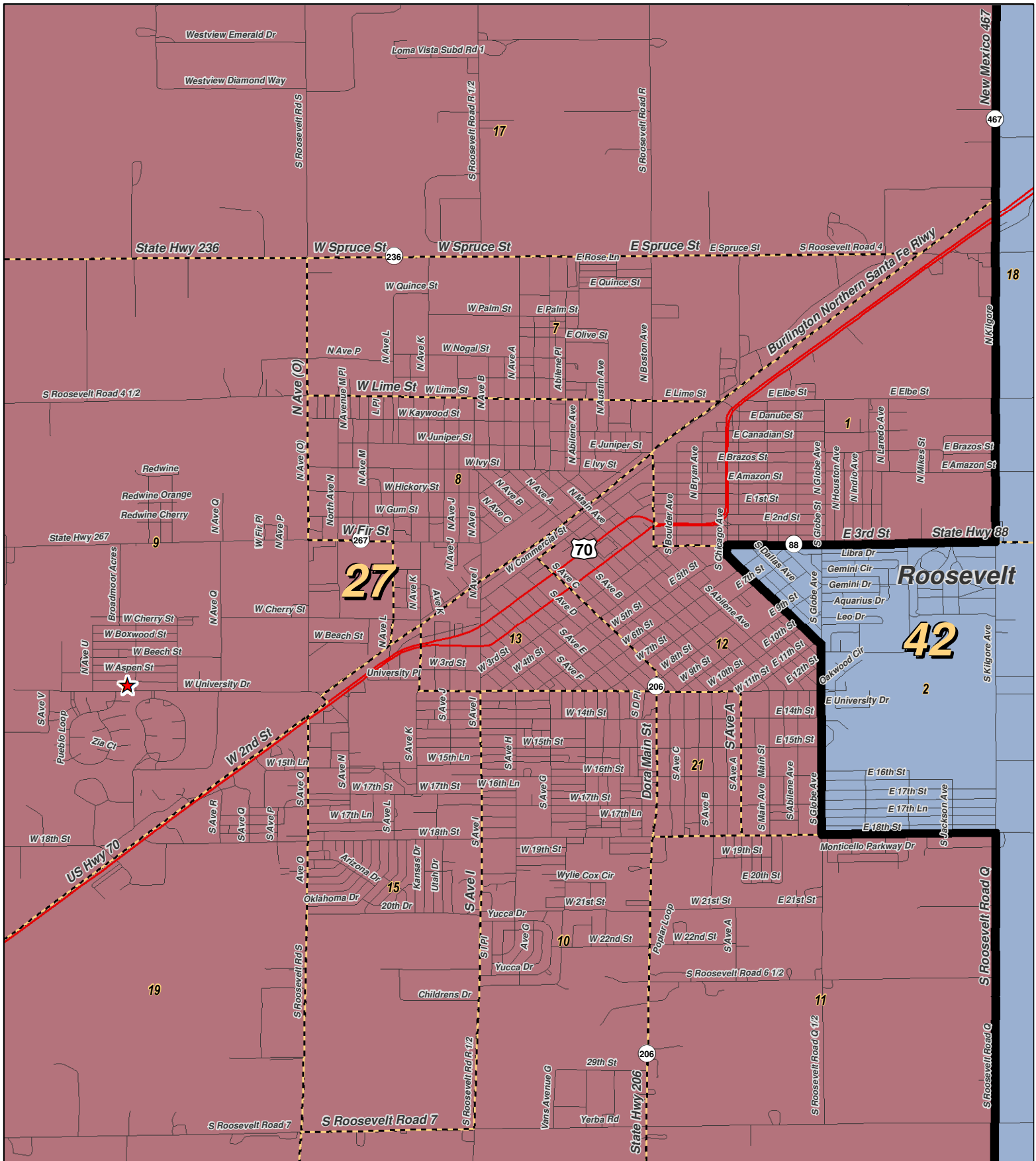
For the New Mexico Legislative Council Service



LEGEND Created: September 15, 2011

- ★ Legislators
- ~ Rivers
- ~ Interstate
- Precincts
- ☪ Lakes / Ponds
- ~ US Highway
- Counties
- ~ State Highway

Research & Polling, Inc. distributes this map assuming no liability for any errors, omissions, or inaccuracies in the information provided regardless of the cause in reliance upon any maps.



0 0.75 Miles

RESEARCH & POLLING INC.

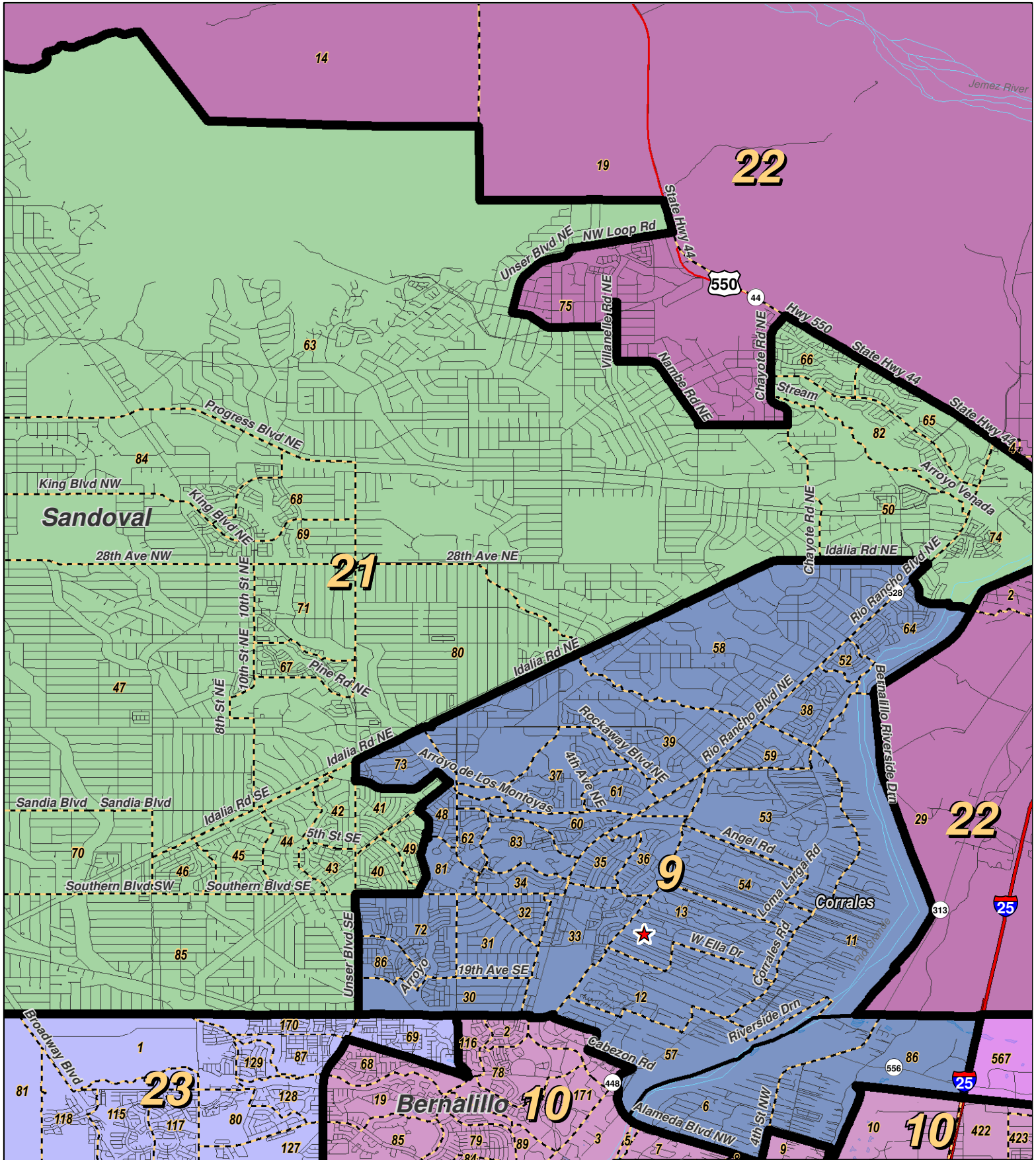
For the New Mexico Legislative Council Service



LEGEND Created: September 15, 2011

- ★ Legislators
- ▭ Precincts
- ▭ Counties
- ~ Rivers
- ☪ Lakes / Ponds
- ↔ Interstate
- ↔ US Highway
- ↔ State Highway

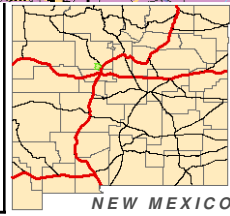
Research & Polling, Inc. distributes this map assuming no liability for any errors, omissions, or inaccuracies in the information provided regardless of the cause in reliance upon any maps.



RESEARCH & POLLING INC.

For the New Mexico Legislative Council Service

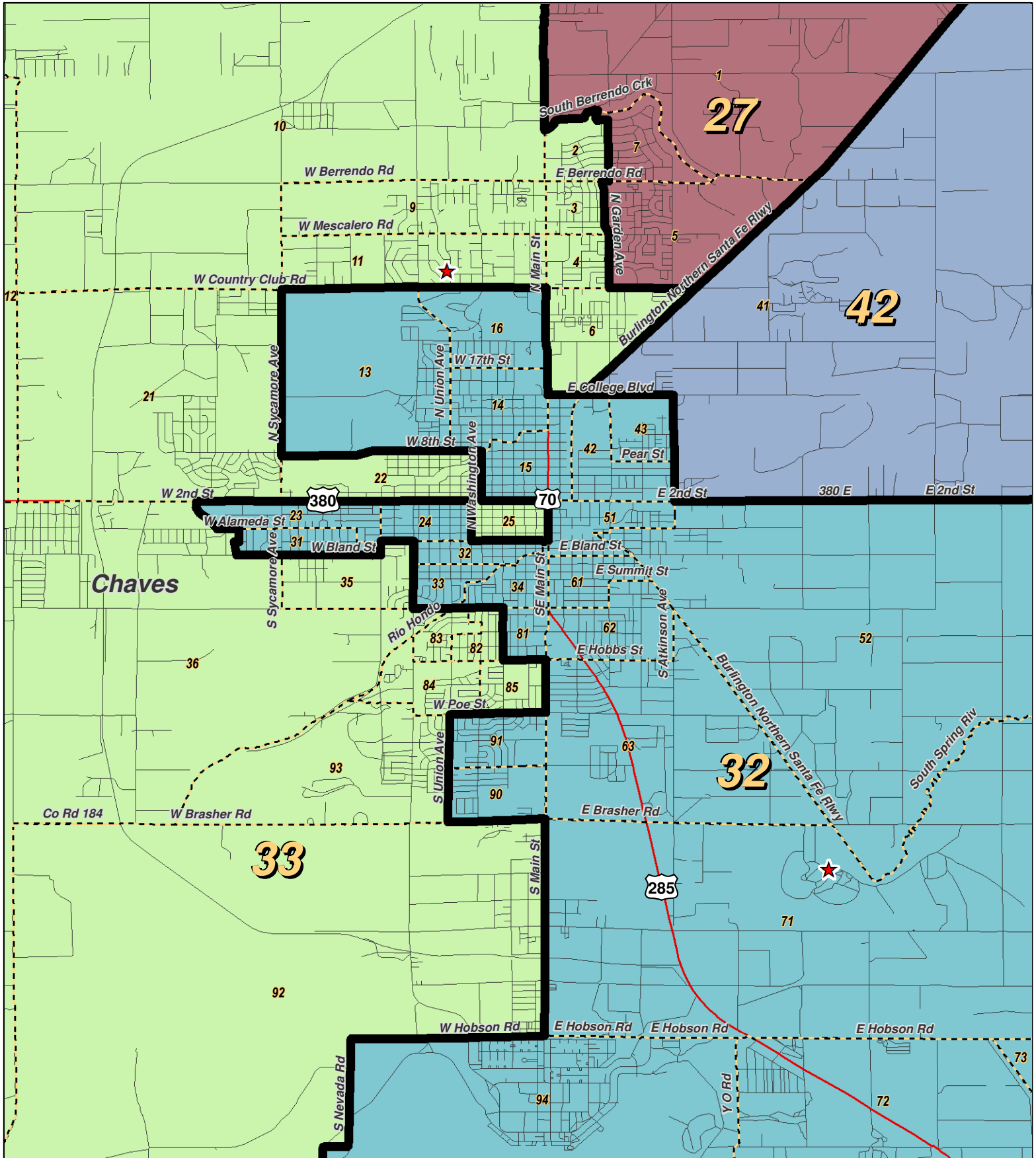
0 1 2 Miles



LEGEND Created: September 15, 2011

★ Legislators	~ Rivers	↔ Interstate
▭ Precincts	☪ Lakes / Ponds	↔ US Highway
▭ Counties		↔ State Highway

Research & Polling, Inc. distributes this map assuming no liability for any errors, omissions, or inaccuracies in the information provided regardless of the cause in reliance upon any maps.



0 1 2 Miles

RESEARCH & POLLING INC.

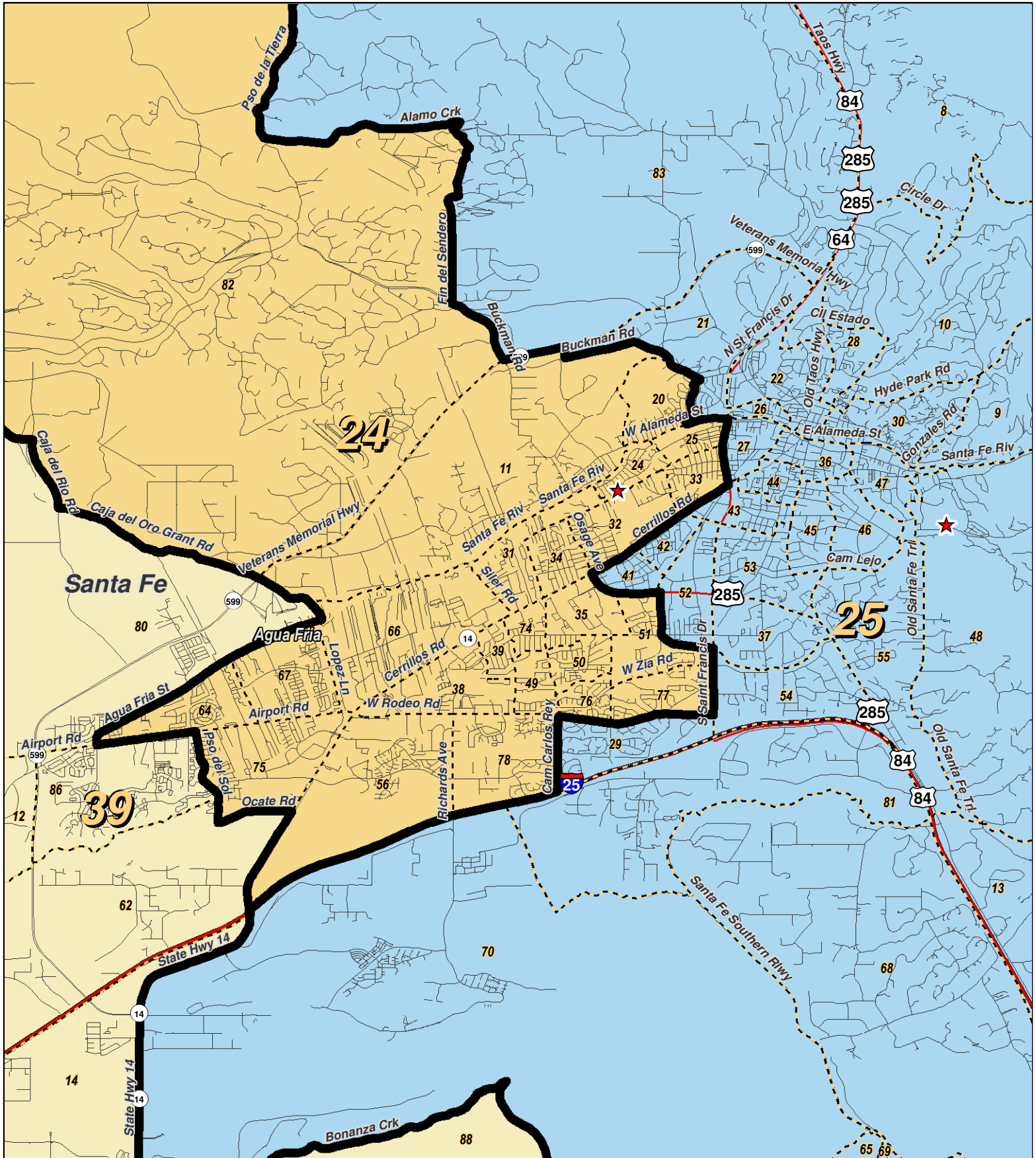
For the New Mexico Legislative Council Service



LEGEND Created: September 15, 2011

- ★ Legislators
- ▭ Precincts
- ▭ Counties
- ~ Rivers
- ⊕ Lakes / Ponds
- ↔ Interstate
- ↔ US Highway
- ↔ State Highway

Research & Polling, Inc. distributes this map assuming no liability for any errors, omissions, or inaccuracies in the information provided regardless of the cause in reliance upon any maps.



RESEARCH & POLLING
INC.

For the New Mexico
Legislative Council Service

0 1 2 Miles

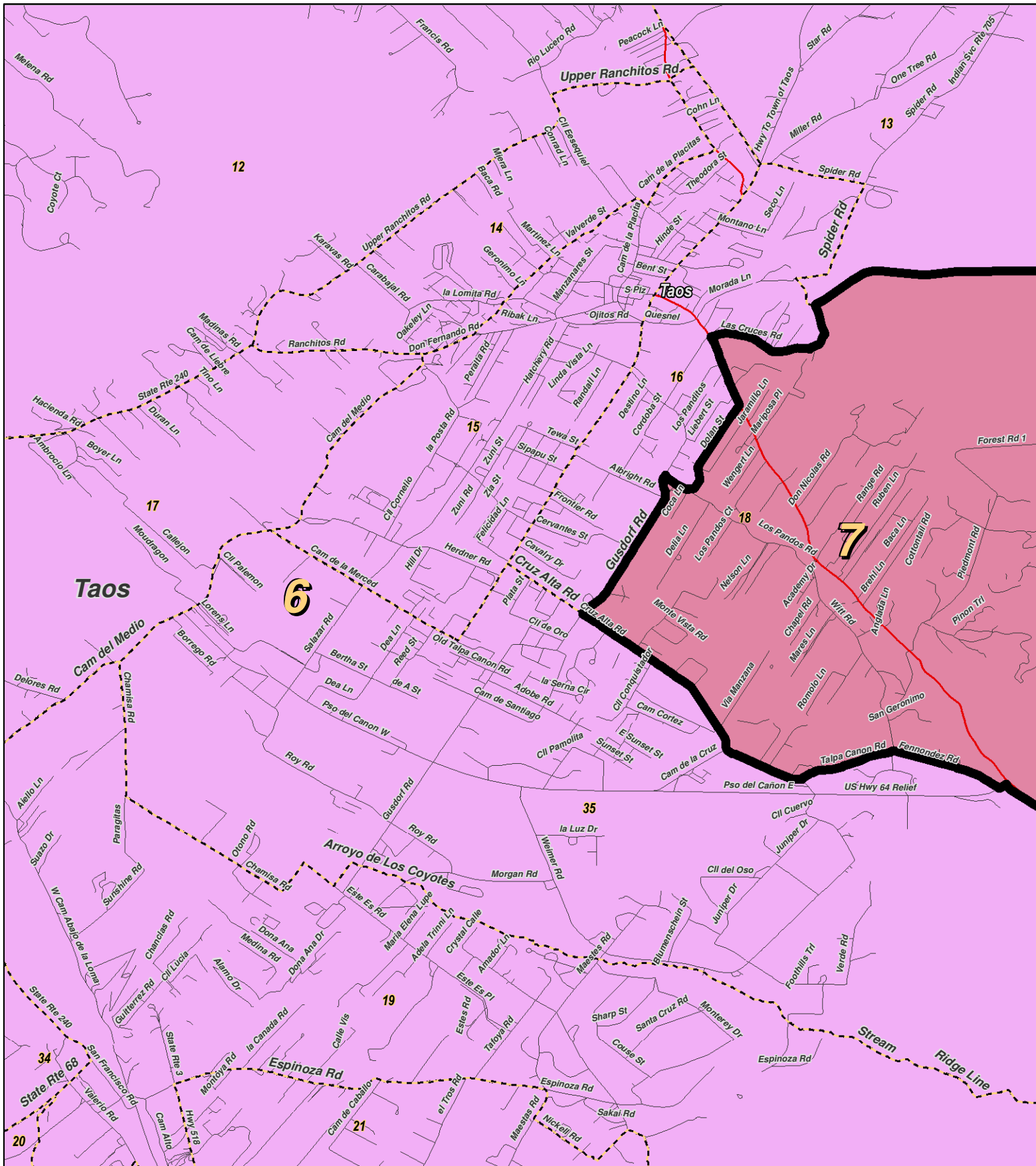
N



LEGEND Created: September 15, 2011

★ Legislators	~ Rivers	↗ Interstate
⬜ Precincts	⊕ Lakes / Ponds	↔ US Highway
⬜ Counties		~ State Highway

Research & Polling, Inc. distributes this map assuming no liability for any errors, omissions, or inaccuracies in the information provided regardless of the cause in reliance upon any maps.



0 0.9 Miles

RESEARCH & POLLING INC.

For the New Mexico Legislative Council Service



LEGEND Created: September 15, 2011

- ★ Legislators
- ▭ Precincts
- Counties
- ~ Rivers
- ☪ Lakes / Ponds
- ≡ Interstate
- ≡ US Highway
- ≡ State Highway

Research & Polling, Inc. distributes this map assuming no liability for any errors, omissions, or inaccuracies in the information provided regardless of the cause in reliance upon any maps.

District	Pop	Deviation	Hispanic	Non-Hispanic Origin					Other Races
				White	Native American	Black	Asian		
1	49,020	-8	11,380 23.2%	24,026 49.0%	11,806 24.1%	403 0.8%	242 0.5%	1,163 2.4%	
18+	35,011		7,015 20.0%	19,067 54.5%	7,867 22.5%	302 0.9%	196 0.6%	564 1.6%	
2	50,457	1,429	12,497 24.8%	29,607 58.7%	7,009 13.9%	188 0.4%	158 0.3%	998 2.0%	
18+	36,207		7,767 21.5%	23,017 63.6%	4,649 12.8%	120 0.3%	126 0.3%	528 1.5%	
3	46,935	-2,093	4,382 9.3%	2,665 5.7%	38,828 82.7%	110 0.2%	138 0.3%	812 1.7%	
18+	32,066		2,813 8.8%	2,202 6.9%	26,509 82.7%	95 0.3%	118 0.4%	329 1.0%	
4	47,892	-1,136	8,227 17.2%	7,947 16.6%	30,027 62.7%	253 0.5%	453 0.9%	985 2.1%	
18+	33,867		5,720 16.9%	6,672 19.7%	20,463 60.4%	195 0.6%	345 1.0%	472 1.4%	
5	50,981	1,953	31,511 61.8%	14,605 28.6%	2,930 5.7%	165 0.3%	1,041 2.0%	729 1.4%	
18+	38,802		23,159 59.7%	12,141 31.3%	2,120 5.5%	132 0.3%	779 2.0%	471 1.2%	
6	51,235	2,207	29,046 56.7%	17,868 34.9%	2,934 5.7%	171 0.3%	457 0.9%	759 1.5%	
18+	39,675		21,194 53.4%	15,353 38.7%	2,107 5.3%	140 0.4%	363 0.9%	518 1.3%	
7	46,653	-2,375	16,913 36.3%	27,390 58.7%	386 0.8%	779 1.7%	434 0.9%	751 1.6%	
18+	36,293		12,130 33.4%	22,448 61.9%	309 0.9%	597 1.6%	343 0.9%	466 1.3%	
8	46,763	-2,265	26,004 55.6%	18,711 40.0%	523 1.1%	558 1.2%	333 0.7%	634 1.4%	
18+	36,348		19,235 52.9%	15,537 42.7%	419 1.2%	474 1.3%	260 0.7%	423 1.2%	
9	51,349	2,321	16,904 32.9%	30,164 58.7%	1,062 2.1%	1,091 2.1%	1,006 2.0%	1,122 2.2%	
18+	39,140		11,437 29.2%	24,736 63.2%	764 2.0%	820 2.1%	767 2.0%	616 1.6%	
10	49,764	736	19,270 38.7%	24,649 49.5%	1,891 3.8%	1,114 2.2%	1,735 3.5%	1,105 2.2%	
18+	37,811		13,450 35.6%	20,062 53.1%	1,459 3.9%	862 2.3%	1,282 3.4%	696 1.8%	
11	49,322	294	39,932 81.0%	5,981 12.1%	1,322 2.7%	1,076 2.2%	370 0.8%	641 1.3%	
18+	31,697		24,600 77.6%	4,726 14.9%	919 2.9%	795 2.5%	294 0.9%	363 1.1%	
12	50,211	1,183	29,564 58.9%	15,892 31.7%	1,972 3.9%	1,027 2.0%	807 1.6%	949 1.9%	
18+	40,620		22,072 54.3%	14,558 35.8%	1,634 4.0%	891 2.2%	724 1.8%	741 1.8%	

District	Pop	Deviation	Hispanic	Non-Hispanic Origin				
				White	Native American	Black	Asian	Other Races
13	51,325	2,297 4.7%	28,813 56.1%	18,614 36.3%	1,676 3.3%	724 1.4%	679 1.3%	819 1.6%
18+	39,866		20,863 52.3%	16,121 40.4%	1,244 3.1%	562 1.4%	550 1.4%	526 1.3%
14	47,985	-1,043 -2.1%	37,475 78.1%	7,805 16.3%	856 1.8%	1,008 2.1%	302 0.6%	539 1.1%
18+	34,631		25,777 74.4%	6,781 19.6%	654 1.9%	828 2.4%	249 0.7%	342 1.0%
15	50,500	1,472 3.0%	16,267 32.2%	27,828 55.1%	2,492 4.9%	1,285 2.5%	1,500 3.0%	1,128 2.2%
18+	39,775		11,613 29.2%	23,526 59.1%	1,801 4.5%	1,014 2.5%	1,152 2.9%	669 1.7%
16	50,194	1,166 2.4%	16,691 33.3%	27,648 55.1%	1,978 3.9%	1,195 2.4%	1,406 2.8%	1,276 2.5%
18+	41,815		12,662 30.3%	24,569 58.8%	1,520 3.6%	980 2.3%	1,200 2.9%	884 2.1%
17	50,641	1,613 3.3%	27,729 54.8%	14,719 29.1%	3,190 6.3%	2,171 4.3%	1,703 3.4%	1,129 2.2%
18+	37,290		18,340 49.2%	12,993 34.8%	2,255 6.0%	1,639 4.4%	1,362 3.7%	701 1.9%
18	47,624	-1,404 -2.9%	13,255 27.8%	29,342 61.6%	1,400 2.9%	1,168 2.5%	1,410 3.0%	1,049 2.2%
18+	38,494		9,592 24.9%	25,166 65.4%	1,055 2.7%	929 2.4%	1,093 2.8%	659 1.7%
19	49,698	670 1.4%	14,009 28.2%	29,836 60.0%	1,496 3.0%	1,522 3.1%	1,539 3.1%	1,296 2.6%
18+	38,813		9,661 24.9%	24,997 64.4%	1,064 2.7%	1,157 3.0%	1,183 3.0%	751 1.9%
20	49,375	347 0.7%	10,334 20.9%	34,674 70.2%	787 1.6%	903 1.8%	1,545 3.1%	1,132 2.3%
18+	39,773		7,347 18.5%	29,248 73.5%	597 1.5%	725 1.8%	1,232 3.1%	624 1.6%
21	49,848	820 1.7%	20,402 40.9%	24,710 49.6%	1,511 3.0%	1,241 2.5%	645 1.3%	1,339 2.7%
18+	34,866		12,736 36.5%	18,954 54.4%	1,076 3.1%	910 2.6%	505 1.4%	685 2.0%
22	46,751	-2,277 -4.6%	10,252 21.9%	4,616 9.9%	31,162 66.7%	145 0.3%	94 0.2%	482 1.0%
18+	32,681		7,176 22.0%	3,894 11.9%	21,188 64.8%	111 0.3%	80 0.2%	232 0.7%
23	49,606	578 1.2%	22,082 44.5%	22,523 45.4%	1,398 2.8%	1,418 2.9%	883 1.8%	1,302 2.6%
18+	34,764		14,207 40.9%	17,210 49.5%	989 2.8%	1,022 2.9%	676 1.9%	660 1.9%
24	46,849	-2,179 -4.4%	28,639 61.1%	16,179 34.5%	605 1.3%	331 0.7%	452 1.0%	643 1.4%
18+	36,397		20,450 56.2%	14,396 39.6%	469 1.3%	275 0.8%	369 1.0%	438 1.2%

District	Pop	Deviation	Hispanic	Non-Hispanic Origin				
				White	Native American	Black	Asian	Other Races
25	47,602	-1,426 -2.9%	14,106 29.6%	30,664 64.4%	961 2.0%	329 0.7%	689 1.4%	853 1.8%
18+	40,672		10,863 26.7%	27,578 67.8%	798 2.0%	276 0.7%	573 1.4%	584 1.4%
26	48,129	-899 -1.8%	34,514 71.7%	9,066 18.8%	1,681 3.5%	1,337 2.8%	690 1.4%	841 1.7%
18+	33,660		23,028 68.4%	7,443 22.1%	1,159 3.4%	1,018 3.0%	536 1.6%	476 1.4%
27	47,341	-1,687 -3.4%	19,704 41.6%	23,737 50.1%	351 0.7%	2,169 4.6%	467 1.0%	913 1.9%
18+	34,310		12,456 36.3%	19,111 55.7%	278 0.8%	1,549 4.5%	404 1.2%	512 1.5%
28	51,368	2,340 4.8%	24,639 48.0%	23,110 45.0%	2,209 4.3%	370 0.7%	320 0.6%	720 1.4%
18+	39,741		17,454 43.9%	19,761 49.7%	1,459 3.7%	285 0.7%	266 0.7%	516 1.3%
29	49,286	258 0.5%	28,166 57.1%	15,813 32.1%	3,867 7.8%	730 1.5%	152 0.3%	558 1.1%
18+	36,638		19,258 52.6%	13,282 36.3%	2,957 8.1%	660 1.8%	124 0.3%	357 1.0%
30	50,778	1,750 3.6%	24,563 48.4%	15,703 30.9%	9,029 17.8%	525 1.0%	261 0.5%	697 1.4%
18+	37,588		17,137 45.6%	13,076 34.8%	6,335 16.9%	415 1.1%	205 0.5%	420 1.1%
31	47,737	-1,291 -2.6%	42,707 89.5%	4,604 9.6%	75 0.2%	145 0.3%	65 0.1%	141 0.3%
18+	32,138		27,917 86.9%	3,897 12.1%	58 0.2%	119 0.4%	54 0.2%	93 0.3%
32	46,614	-2,414 -4.9%	28,085 60.3%	13,548 29.1%	3,457 7.4%	816 1.8%	163 0.3%	545 1.2%
18+	32,510		18,075 55.6%	10,992 33.8%	2,311 7.1%	649 2.0%	130 0.4%	353 1.1%
33	47,925	-1,103 -2.2%	17,084 35.6%	28,909 60.3%	650 1.4%	430 0.9%	252 0.5%	600 1.3%
18+	37,374		11,413 30.5%	24,578 65.8%	480 1.3%	334 0.9%	194 0.5%	375 1.0%
34	49,092	64 0.1%	22,624 46.1%	24,884 50.7%	338 0.7%	395 0.8%	319 0.6%	532 1.1%
18+	36,064		14,282 39.6%	20,607 57.1%	280 0.8%	308 0.9%	250 0.7%	337 0.9%
35	51,423	2,395 4.9%	27,932 54.3%	22,133 43.0%	342 0.7%	271 0.5%	206 0.4%	539 1.0%
18+	38,900		18,525 47.6%	19,311 49.6%	274 0.7%	215 0.6%	179 0.5%	396 1.0%
36	49,288	260 0.5%	30,503 61.9%	17,082 34.7%	341 0.7%	590 1.2%	242 0.5%	530 1.1%
18+	36,362		20,618 56.7%	14,458 39.8%	252 0.7%	465 1.3%	207 0.6%	362 1.0%

District	Pop	Deviation	Hispanic	Non-Hispanic Origin				
				White	Native American	Black	Asian	Other Races
37	50,404	1,376 2.8%	23,663 46.9%	23,482 46.6%	360 0.7%	1,125 2.2%	915 1.8%	859 1.7%
18+	38,099		15,828 41.5%	19,861 52.1%	281 0.7%	868 2.3%	713 1.9%	548 1.4%
38	50,615	1,587 3.2%	31,504 62.2%	15,943 31.5%	697 1.4%	907 1.8%	788 1.6%	776 1.5%
18+	39,296		22,574 57.4%	14,116 35.9%	581 1.5%	738 1.9%	712 1.8%	575 1.5%
39	46,883	-2,145 -4.4%	28,594 61.0%	16,624 35.5%	513 1.1%	275 0.6%	368 0.8%	509 1.1%
18+	35,777		19,918 55.7%	14,595 40.8%	388 1.1%	241 0.7%	285 0.8%	350 1.0%
40	47,377	-1,651 -3.4%	14,068 29.7%	28,723 60.6%	579 1.2%	1,957 4.1%	670 1.4%	1,380 2.9%
18+	36,259		9,532 26.3%	23,495 64.8%	427 1.2%	1,492 4.1%	546 1.5%	767 2.1%
41	48,559	-469 -1.0%	29,226 60.2%	16,633 34.3%	326 0.7%	1,765 3.6%	118 0.2%	491 1.0%
18+	33,712		18,562 55.1%	13,258 39.3%	231 0.7%	1,305 3.9%	90 0.3%	266 0.8%
42	47,780	-1,248 -2.5%	20,143 42.2%	25,153 52.6%	351 0.7%	1,280 2.7%	288 0.6%	565 1.2%
18+	34,705		12,870 37.1%	20,055 57.8%	282 0.8%	941 2.7%	240 0.7%	317 0.9%
Totals	2,059,179	Ideal: 49,028	953,403 46.3%	833,810 40.5%	175,368 8.5%	35,462 1.7%	26,305 1.3%	34,831 1.2%
18+	1,540,507		651,326 42.3%	697,848 45.3%	121,962 7.9%	27,453 1.8%	20,956 1.4%	20,962 0.9%

District Profile

District	Total Population	Deviation		Total Adult Native American	Adult Hispanic	Adult Non-Hispanic			Performance Measure		Registered Voters				
						White	Native American	Black	Dem	Rep	Total	% Dem	% Rep	% DTS	% Other
1	49,020	-8	-0.0%	24.6%	20.0%	54.5%	22.5%	0.9%	29.8%	70.2%	23,760	29.2%	51.6%	16.5%	2.7%
2	50,457	1,429	2.9%	14.8%	21.5%	63.6%	12.8%	0.3%	27.0%	73.0%	25,791	27.2%	53.6%	16.5%	2.8%
3	46,935	-2,093	-4.3%	85.2%	8.8%	6.9%	82.7%	0.3%	69.3%	30.7%	23,703	61.5%	19.1%	17.6%	1.8%
4	47,892	-1,136	-2.3%	63.4%	16.9%	19.7%	60.4%	0.6%	65.8%	34.2%	25,161	62.6%	18.9%	16.5%	2.0%
5	50,981	1,953	4.0%	7.5%	59.7%	31.3%	5.5%	0.3%	65.3%	34.7%	32,715	69.1%	17.7%	11.1%	2.1%
6	51,235	2,207	4.5%	7.6%	53.4%	38.7%	5.3%	0.4%	70.8%	29.2%	33,441	66.3%	17.1%	13.6%	3.1%
7	46,653	-2,375	-4.8%	2.3%	33.4%	61.9%	0.9%	1.6%	40.8%	59.2%	28,858	46.5%	40.6%	11.7%	1.1%
8	46,763	-2,265	-4.6%	3.0%	52.9%	42.7%	1.2%	1.3%	58.5%	41.5%	32,716	58.8%	26.1%	12.1%	2.9%
9	51,349	2,321	4.7%	3.4%	29.2%	63.2%	2.0%	2.1%	45.2%	54.8%	33,461	40.5%	41.3%	14.2%	4.1%
10	49,764	736	1.5%	5.5%	35.6%	53.1%	3.9%	2.3%	45.2%	54.8%	31,515	40.7%	40.3%	15.9%	3.1%
11	49,322	294	0.6%	4.7%	77.6%	14.9%	2.9%	2.5%	64.2%	35.8%	16,252	53.4%	20.7%	22.5%	3.3%
12	50,211	1,183	2.4%	6.0%	54.3%	35.8%	4.0%	2.2%	75.4%	24.6%	32,535	59.0%	16.6%	19.5%	4.9%
13	51,325	2,297	4.7%	4.9%	52.3%	40.4%	3.1%	1.4%	62.8%	37.2%	32,857	55.4%	25.7%	15.3%	3.6%
14	47,985	-1,043	-2.1%	3.7%	74.4%	19.6%	1.9%	2.4%	67.6%	32.4%	22,907	60.2%	18.6%	18.2%	2.9%
15	50,500	1,472	3.0%	6.0%	29.2%	59.1%	4.5%	2.5%	45.8%	54.2%	34,858	41.1%	40.5%	15.1%	3.4%
16	50,194	1,166	2.4%	5.7%	30.3%	58.8%	3.6%	2.3%	67.0%	33.0%	37,875	54.7%	23.3%	17.1%	4.9%
17	50,641	1,613	3.3%	8.4%	49.2%	34.8%	6.0%	4.4%	58.9%	41.1%	24,050	48.6%	25.7%	21.1%	4.5%
18	47,624	-1,404	-2.9%	4.0%	24.9%	65.4%	2.7%	2.4%	45.4%	54.6%	33,661	40.2%	40.9%	15.5%	3.4%
19	49,698	670	1.4%	4.2%	24.9%	64.4%	2.7%	3.0%	44.1%	55.9%	31,526	38.3%	41.7%	16.6%	3.4%
20	49,375	347	0.7%	2.5%	18.5%	73.5%	1.5%	1.8%	41.0%	59.0%	38,043	35.5%	46.8%	14.8%	2.9%
21	49,848	820	1.7%	4.8%	36.5%	54.4%	3.1%	2.6%	43.0%	57.0%	26,729	39.8%	41.1%	14.9%	4.1%
22	46,751	-2,277	-4.6%	66.7%	22.0%	11.9%	64.8%	0.3%	74.2%	25.8%	24,779	69.9%	14.4%	13.7%	2.1%
23	49,606	578	1.2%	4.6%	40.9%	49.5%	2.8%	2.9%	45.2%	54.8%	28,986	40.9%	40.9%	15.1%	3.1%
24	46,849	-2,179	-4.4%	3.1%	56.2%	39.6%	1.3%	0.8%	74.4%	25.6%	28,082	67.1%	13.4%	17.2%	2.4%
25	47,602	-1,426	-2.9%	3.4%	26.7%	67.8%	2.0%	0.7%	74.7%	25.3%	38,287	64.9%	14.8%	17.8%	2.6%
26	48,129	-899	-1.8%	5.2%	68.4%	22.1%	3.4%	3.0%	62.5%	37.5%	23,461	55.5%	23.5%	17.9%	3.1%
27	47,341	-1,687	-3.4%	2.3%	36.3%	55.7%	0.8%	4.5%	35.4%	64.6%	21,084	38.9%	44.2%	15.6%	1.3%
28	51,368	2,340	4.8%	5.5%	43.9%	49.7%	3.7%	0.7%	55.6%	44.4%	33,382	55.0%	28.9%	13.4%	2.7%
29	49,286	258	0.5%	10.2%	52.6%	36.3%	8.1%	1.8%	50.4%	49.6%	22,507	49.9%	31.1%	15.8%	3.2%
30	50,778	1,750	3.6%	18.9%	45.6%	34.8%	16.9%	1.1%	53.7%	46.3%	27,054	55.1%	28.7%	13.3%	2.9%

District Profile

District	Total Population	Deviation		Total Adult Native American	Adult Hispanic	Adult Non-Hispanic			Performance Measure		Registered Voters				
						White	American	Black	Dem	Rep	Total	% Dem	% Rep	% DTS	% Other
31	47,737	-1,291	-2.6%	1.0%	86.9%	12.1%	0.2%	0.4%	65.7%	34.3%	16,226	59.2%	17.3%	21.3%	2.2%
32	46,614	-2,414	-4.9%	9.0%	55.6%	33.8%	7.1%	2.0%	46.1%	53.9%	18,390	44.0%	35.9%	17.4%	2.7%
33	47,925	-1,103	-2.2%	2.4%	30.5%	65.8%	1.3%	0.9%	34.7%	65.3%	29,318	30.6%	53.8%	12.7%	3.0%
34	49,092	64	0.1%	2.0%	39.6%	57.1%	0.8%	0.9%	35.0%	65.0%	23,236	41.6%	42.3%	14.9%	1.2%
35	51,423	2,395	4.9%	2.3%	47.6%	49.6%	0.7%	0.6%	48.3%	51.7%	26,459	49.6%	33.2%	15.6%	1.6%
36	49,288	260	0.5%	2.4%	56.7%	39.8%	0.7%	1.3%	52.4%	47.6%	27,416	48.9%	31.0%	16.8%	3.4%
37	50,404	1,376	2.8%	2.2%	41.5%	52.1%	0.7%	2.3%	48.3%	51.7%	26,669	40.9%	35.5%	20.0%	3.6%
38	50,615	1,587	3.2%	3.3%	57.4%	35.9%	1.5%	1.9%	59.7%	40.3%	27,484	51.2%	25.1%	19.8%	3.9%
39	46,883	-2,145	-4.4%	3.0%	55.7%	40.8%	1.1%	0.7%	63.8%	36.2%	26,780	60.1%	22.8%	14.3%	2.8%
40	47,377	-1,651	-3.4%	2.8%	26.3%	64.8%	1.2%	4.1%	36.5%	63.5%	24,972	33.5%	47.9%	17.7%	0.9%
41	48,559	-469	-1.0%	1.9%	55.1%	39.3%	0.7%	3.9%	43.9%	56.1%	20,117	47.4%	35.8%	16.3%	0.5%
42	47,780	-1,248	-2.5%	2.0%	37.1%	57.8%	0.8%	2.7%	25.7%	74.3%	22,112	30.1%	54.6%	14.7%	0.7%
NM	2,059,179	Ideal:	49,028	9.6%	42.3%	45.3%	7.9%	1.8%	53.0%	47.0%	1,159,215	49.3%	31.9%	15.9%	2.9%

SB 34

NM Senate: SD_187431.1

District Definitions by County and Precinct

SENATE DISTRICT ONE.--Senate district one is composed of San Juan county precincts 25 through 40, 43 through 46, 49 through 53, 55 and 56.

SENATE DISTRICT TWO.--Senate district two is composed of San Juan county precincts 21, 22, 41, 42, 47, 48, 54 and 57 through 77.

SENATE DISTRICT THREE.--Senate district three is composed of McKinley county precincts 1 through 6, 19 through 21, 31, 34 through 38 and 41; and San Juan county precincts 1 through 13, 17, 18, 20, 23 and 24.

SENATE DISTRICT FOUR.--Senate district four is composed of Cibola county precincts 1, 4 through 6 and 15; and McKinley county precincts 14, 16 through 18, 22 through 30, 32, 33, 39, 40, 42 through 50 and 52 through 59.

SENATE DISTRICT FIVE.--Senate district five is composed of Los Alamos county precincts 7 through 17; Rio Arriba county precincts 1 through 15, 18 through 23, 26 through 28 and 30 through 42; Sandoval county precincts 16, 51, 78 and 79; and Santa Fe county precinct 58.

SENATE DISTRICT SIX.--Senate district six is composed of Los Alamos county precincts 1 through 6; Rio Arriba county precincts 16 and 17; Santa Fe county precincts 1 through 5, 7, 23, 40, 59 through 61, 79 and 87; and Taos county precincts 1 through 6, 8 through 17, 19 through 32 and 34 through 36.

SENATE DISTRICT SEVEN.--Senate district seven is composed of Colfax county; Curry county precincts 1 through 3, 10, 16 through 19, 22 through 24, 32, 34, 35 and 37; Harding county; Mora county precinct 11; Quay county; San Miguel county precinct 15; Taos county precincts 7, 18 and 33; and Union county.

SENATE DISTRICT EIGHT.--Senate district eight is composed of Bernalillo county precincts 551 through 553 and 570 through 572; Guadalupe county precincts 1 through 3 and 5; Mora county precincts 7 through 10; San Miguel county precincts 1 through 8, 10 through 12, 14 and 25 through 28; Santa Fe county precinct 84; and Torrance county precincts 5 through 7, 11 and 13 through 15.

SENATE DISTRICT NINE.--Senate district nine is composed of Bernalillo county precincts 6 and 86; and Sandoval county precincts 11 through 13, 30 through 39, 48, 52 through 54, 57 through 62, 64, 72, 73, 81, 83 and 86.

SENATE DISTRICT TEN.--Senate district ten is composed of Bernalillo county precincts 2 through 5, 7 through 10, 13, 19, 68, 78, 79, 83 through 85, 89, 108, 116, 171, 422 through 424 and 448.

SB 34

SENATE DISTRICT ELEVEN.--Senate district eleven is composed of Bernalillo county precincts 41, 42, 49, 52 through 54, 56, 58 through 60, 137, 138 and 140 through 144.

SENATE DISTRICT TWELVE.--Senate district twelve is composed of Bernalillo county precincts 45 through 48, 61 through 65, 101, 121 through 125, 131 through 133, 135, 154, 162 through 166, 196, 197, 211, 212, 214 through 217, 221, 223 through 226, 341 through 346, 357 and 358.

SENATE DISTRICT THIRTEEN.--Senate district thirteen is composed of Bernalillo county precincts 11, 12, 14 through 18, 24 through 27, 30, 39, 150 through 153, 161, 180 through 187, 191 through 195, 347, 437 and 455.

SENATE DISTRICT FOURTEEN.--Senate district fourteen is composed of Bernalillo county precincts 43, 44, 66, 67, 71 through 77, 90 through 92, 94 through 99, 102 through 107, 109, 139 and 246.

SENATE DISTRICT FIFTEEN.--Senate district fifteen is composed of Bernalillo county precincts 400 through 410, 418 through 421, 425, 426, 434, 438 through 440, 445 through 447, 456, 481, 485, 486, 488 through 490, 493, 494, 496 through 500, 510 and 601.

SENATE DISTRICT SIXTEEN.--Senate district sixteen is composed of Bernalillo county precincts 241 through 245, 251 through 256, 271 through 274, 313 through 317, 351 through 356, 371 through 375, 381 through 387, 411 through 417, 431 through 433, 435, 436, 441 through 444, 466, 475, 491 and 492.

SENATE DISTRICT SEVENTEEN.--Senate district seventeen is composed of Bernalillo county precincts 275, 281 through 287, 291, 292, 311, 312, 318, 321 through 324, 326 through 331 and 476 through 478.

SENATE DISTRICT EIGHTEEN.--Senate district eighteen is composed of Bernalillo county precincts 427, 449 through 451, 453, 461 through 465, 471 through 474, 482 through 484, 487, 495, 502 through 504, 506 through 509, 511 through 514, 523, 528, 529, 531 through 535, 538, 562, 563 and 568.

SENATE DISTRICT NINETEEN.--Senate district nineteen is composed of Bernalillo county precincts 257, 258, 278, 289, 290, 293 through 306, 332, 333, 536, 542 through 545, 550, 554 through 559 and 573; and Santa Fe county precincts 15 and 73.

SENATE DISTRICT TWENTY.--Senate district twenty is composed of Bernalillo county precincts 307, 308, 428 through 430, 452, 454, 480, 505, 515 through 522, 524 through 527, 530, 537, 539 through 541, 546 through 549, 560, 561, 564 through 567, 569, 602 and 603.

SENATE DISTRICT TWENTY-ONE.--Senate district twenty-one is composed of Sandoval county precincts 40 through 47, 49, 50, 63, 65 through 71, 74, 80, 82, 84 and 85.

SB 34

SENATE DISTRICT TWENTY-TWO.--Senate district twenty-two is composed of Bernalillo county precinct 31; Cibola county precinct 2; McKinley county precincts 7 through 13 and 15; Rio Arriba county precincts 24, 25 and 29; San Juan county precincts 14 through 16 and 19; and Sandoval county precincts 1 through 4, 6 through 10, 14, 15, 17 through 27, 29 and 75.

SENATE DISTRICT TWENTY-THREE.--Senate district twenty-three is composed of Bernalillo county precincts 1, 20 through 22, 69, 80 through 82, 87, 110 through 115, 117, 118, 127 through 129 and 170.

SENATE DISTRICT TWENTY-FOUR.--Senate district twenty-four is composed of Santa Fe county precincts 11, 20, 24, 25, 31 through 35, 38, 39, 49 through 51, 56, 64, 66, 67, 74 through 78 and 82.

SENATE DISTRICT TWENTY-FIVE.--Senate district twenty-five is composed of Santa Fe county precincts 6, 8 through 10, 13, 21, 22, 26 through 30, 36, 37, 41 through 48, 52 through 55, 63, 65, 68 through 71, 81 and 83.

SENATE DISTRICT TWENTY-SIX.--Senate district twenty-six is composed of Bernalillo county precincts 23, 28, 29, 32 through 38, 40, 50, 51, 55, 57, 70, 119, 120, 134 and 136.

SENATE DISTRICT TWENTY-SEVEN.--Senate district twenty-seven is composed of Chaves county precincts 1, 5, 7, 44 and 46; Curry county precincts 4, 6 through 9, 11 through 15, 20, 21, 29, 31 and 36; De Baca county; and Roosevelt county precincts 1, 5 through 13, 15, 17, 19 and 21.

SENATE DISTRICT TWENTY-EIGHT.--Senate district twenty-eight is composed of Catron county; Grant county precincts 1 through 4, 7 through 9, 11 through 25, 27, 28 and 32 through 35; Socorro county; and Valencia county precincts 20, 31 and 33.

SENATE DISTRICT TWENTY-NINE.--Senate district twenty-nine is composed of Bernalillo county precincts 88 and 93; and Valencia county precincts 4, 7 through 9, 13, 16, 18, 19, 21 through 24, 26, 28 through 30, 32, 34, 35, 37 and 38.

SENATE DISTRICT THIRTY.--Senate district thirty is composed of Cibola county precincts 3, 7 through 14 and 16 through 25; and Valencia county precincts 1 through 3, 5, 6, 10 through 12, 14, 15, 17, 25, 27, 36 and 39 through 41.

SENATE DISTRICT THIRTY-ONE.--Senate district thirty-one is composed of Dona Ana county precincts 7 through 15, 74, 79 through 81, 96, 97 and 120.

SENATE DISTRICT THIRTY-TWO.--Senate district thirty-two is composed of Chaves county precincts 13 through 16, 23, 24, 31 through 34, 42, 43, 51, 52, 61 through 63, 71 through 73, 81, 90, 91, 94 and 101 through 104; Eddy county precincts 2, 3 and 41; and Otero county precinct 11.

SB 34

SENATE DISTRICT THIRTY-THREE.--Senate district thirty-three is composed of Chaves county precincts 2 through 4, 6, 9 through 12, 21, 22, 25, 35, 36, 82 through 85, 92 and 93; Guadalupe county precinct 4; Lincoln county; and Torrance county precincts 1 through 4, 8 through 10, 12 and 16.

SENATE DISTRICT THIRTY-FOUR.--Senate district thirty-four is composed of Dona Ana county precincts 75 and 76; Eddy county precincts 5 through 8, 15 through 21, 23, 25 through 30, 34 through 38, 40 and 45; and Otero county precincts 1 through 9 and 41.

SENATE DISTRICT THIRTY-FIVE.--Senate district thirty-five is composed of Dona Ana county precincts 1 through 3, 60 and 95; Grant county precincts 5, 6, 10, 26 and 29 through 31; Hidalgo county; Luna county; and Sierra county.

SENATE DISTRICT THIRTY-SIX.--Senate district thirty-six is composed of Dona Ana county precincts 4, 20 through 22, 24 through 30, 32 through 36, 63, 64, 83 through 93, 99, 100, 105, 107, 111 and 115.

SENATE DISTRICT THIRTY-SEVEN.--Senate district thirty-seven is composed of Dona Ana county precincts 5, 6, 59, 61, 62, 65 through 73, 77, 102 through 104, 106, 109, 110, 112 through 114 and 116 through 119.

SENATE DISTRICT THIRTY-EIGHT.--Senate district thirty-eight is composed of Dona Ana county precincts 16 through 19, 23, 31, 37 through 58, 78, 82, 94, 98, 101 and 108.

SENATE DISTRICT THIRTY-NINE.--Senate district thirty-nine is composed of Mora county precincts 1 through 6; San Miguel county precincts 9, 13 and 16 through 24; Sandoval county precincts 5, 28, 55, 56 and 76; and Santa Fe county precincts 12, 14, 16 through 19, 57, 62, 72, 80, 85, 86 and 88.

SENATE DISTRICT FORTY.--Senate district forty is composed of Otero county precincts 10 and 12 through 40.

SENATE DISTRICT FORTY-ONE.--Senate district forty-one is composed of Eddy county precincts 9 through 14, 32, 33 and 44; and Lea county precincts 12 through 17, 31 through 36, 51 through 55, 61, 62 and 71 through 74.

SENATE DISTRICT FORTY-TWO.--Senate district forty-two is composed of Chaves county precincts 41, 45 and 47; Curry county precincts 5, 25 through 28, 30 and 33; Eddy county precincts 1, 4, 39 and 42; Lea county precincts 2, 3, 10, 11, 18, 20 through 30 and 41 through 44; and Roosevelt county precincts 2 through 4 and 18.