

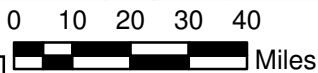
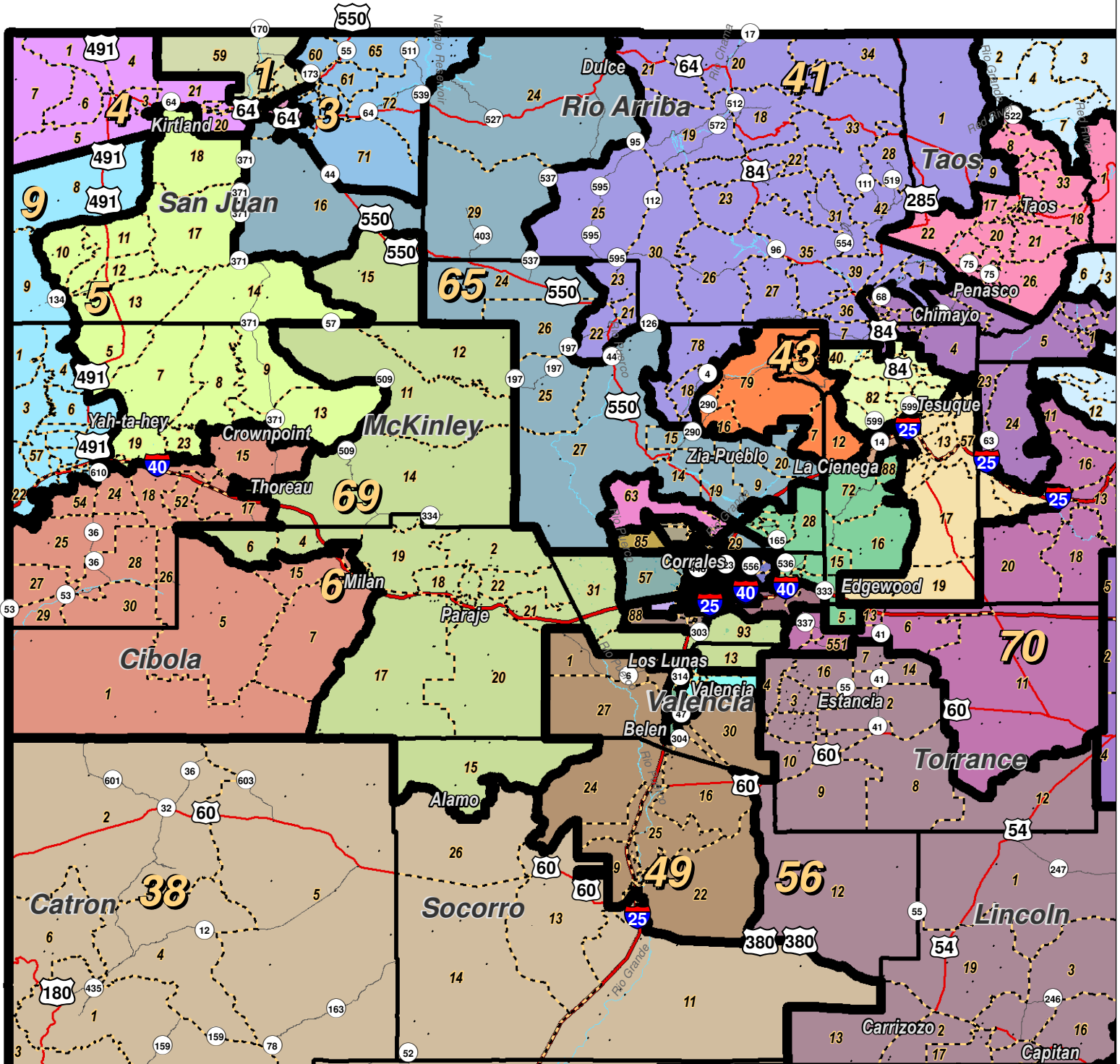
LEGEND Created: December 20, 2011

- Counties
- Interstate Highway
- Rivers
- US Highway



For the New Mexico Legislative Council Service

Research & Polling, Inc. distributes this map assuming no liability for any errors, omissions, or inaccuracies in the information provided regardless of the cause in reliance upon any maps.



LEGEND

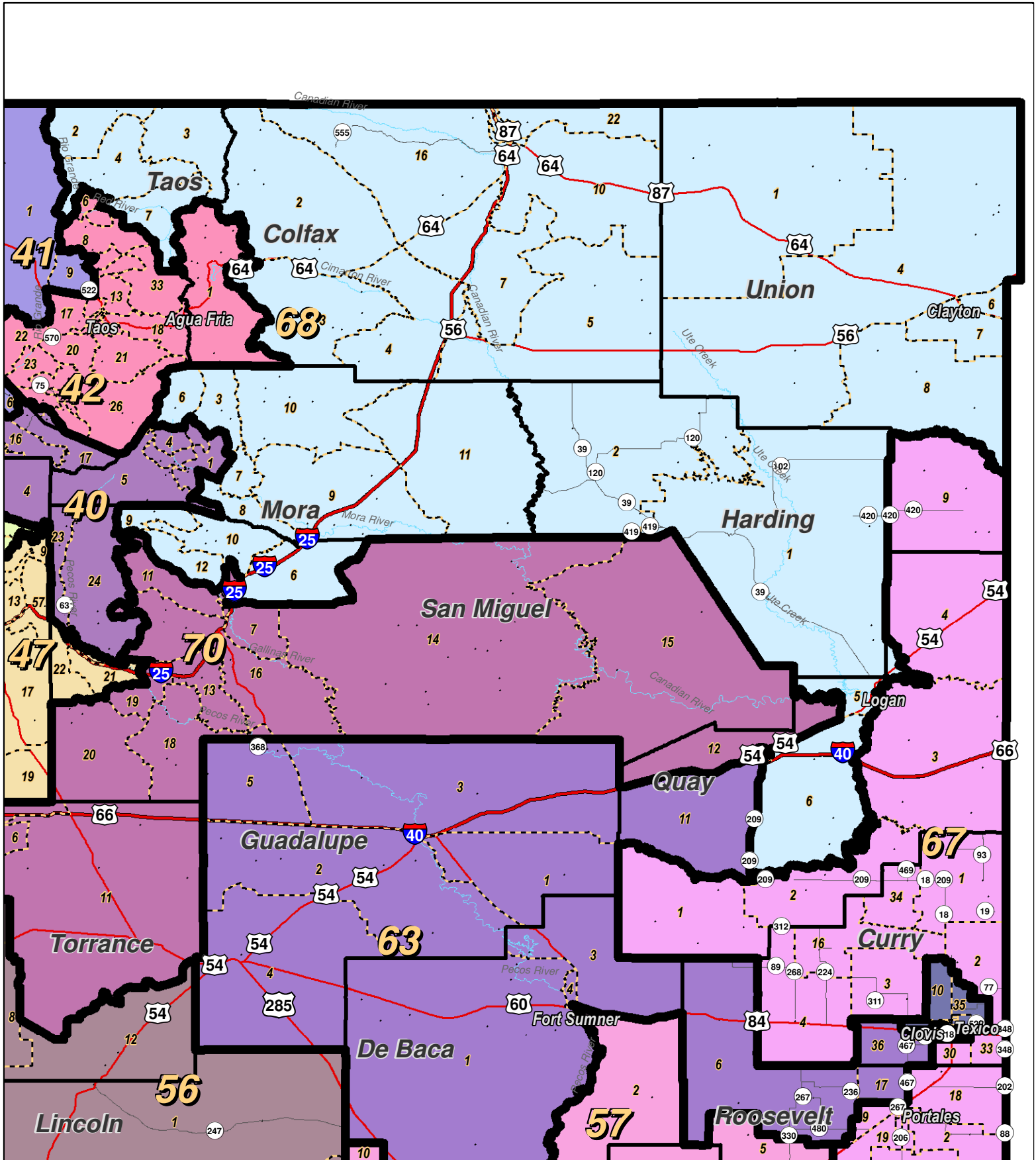
Created: December 20, 2011

- Precincts
- Rivers
- Interstate
- Counties
- Lakes / Ponds
- US Highway
- State Highway



For the New Mexico Legislative Council Service

Research & Polling, Inc. distributes this map assuming no liability for any errors, omissions, or inaccuracies in the information provided regardless of the cause in reliance upon any maps.



0 10 20 30 40 Miles

RESEARCH & POLLING INC.

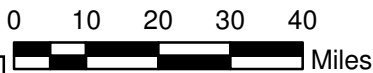
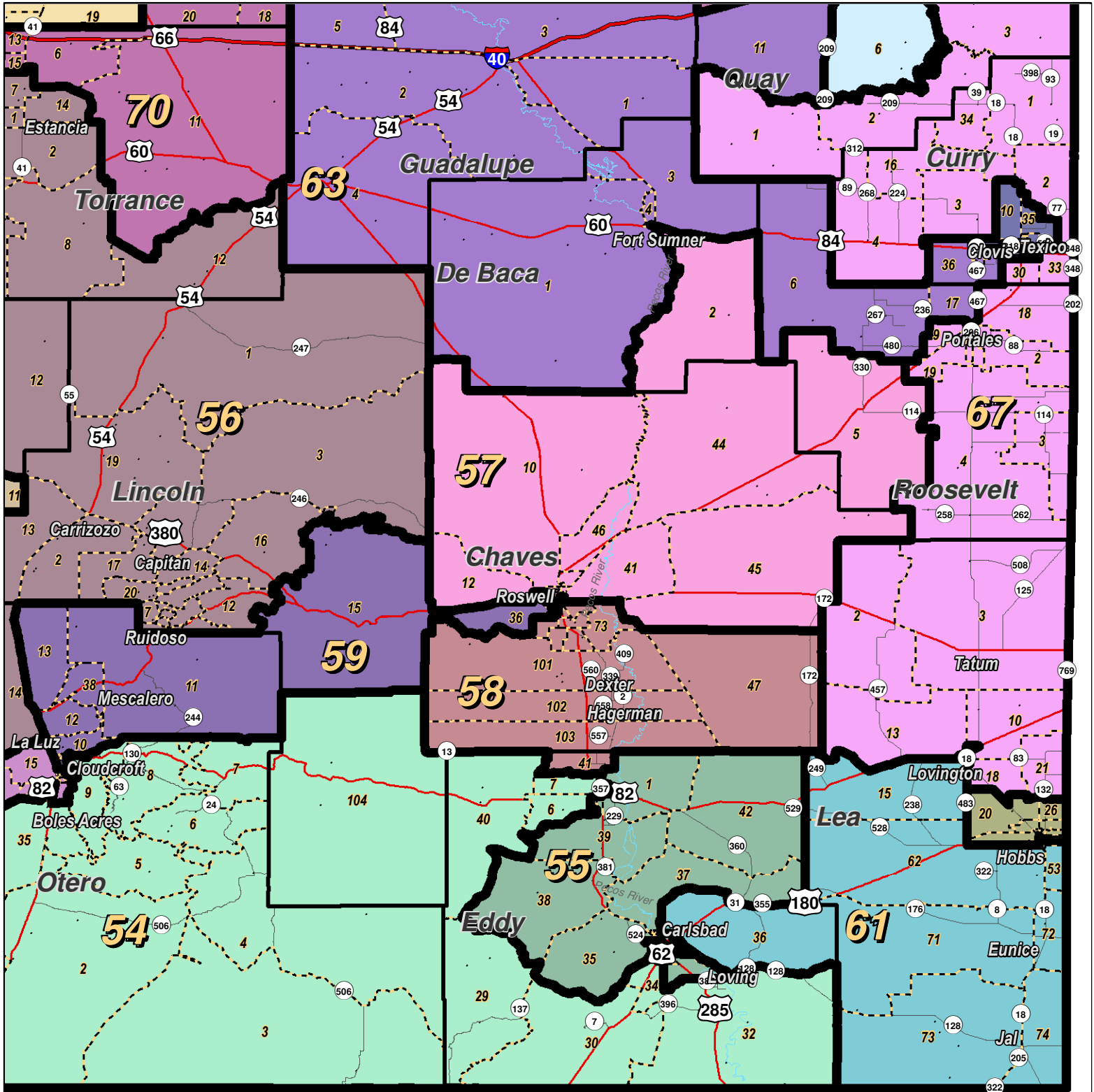
For the New Mexico Legislative Council Service



LEGEND Created: December 20, 2011

- Precincts
- Rivers
- Interstate
- Counties
- Lakes / Ponds
- US Highway
- State Highway

Research & Polling, Inc. distributes this map assuming no liability for any errors, omissions, or inaccuracies in the information provided regardless of the cause in reliance upon any maps.



For the New Mexico
Legislative Council Service

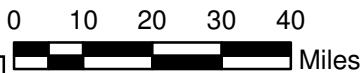
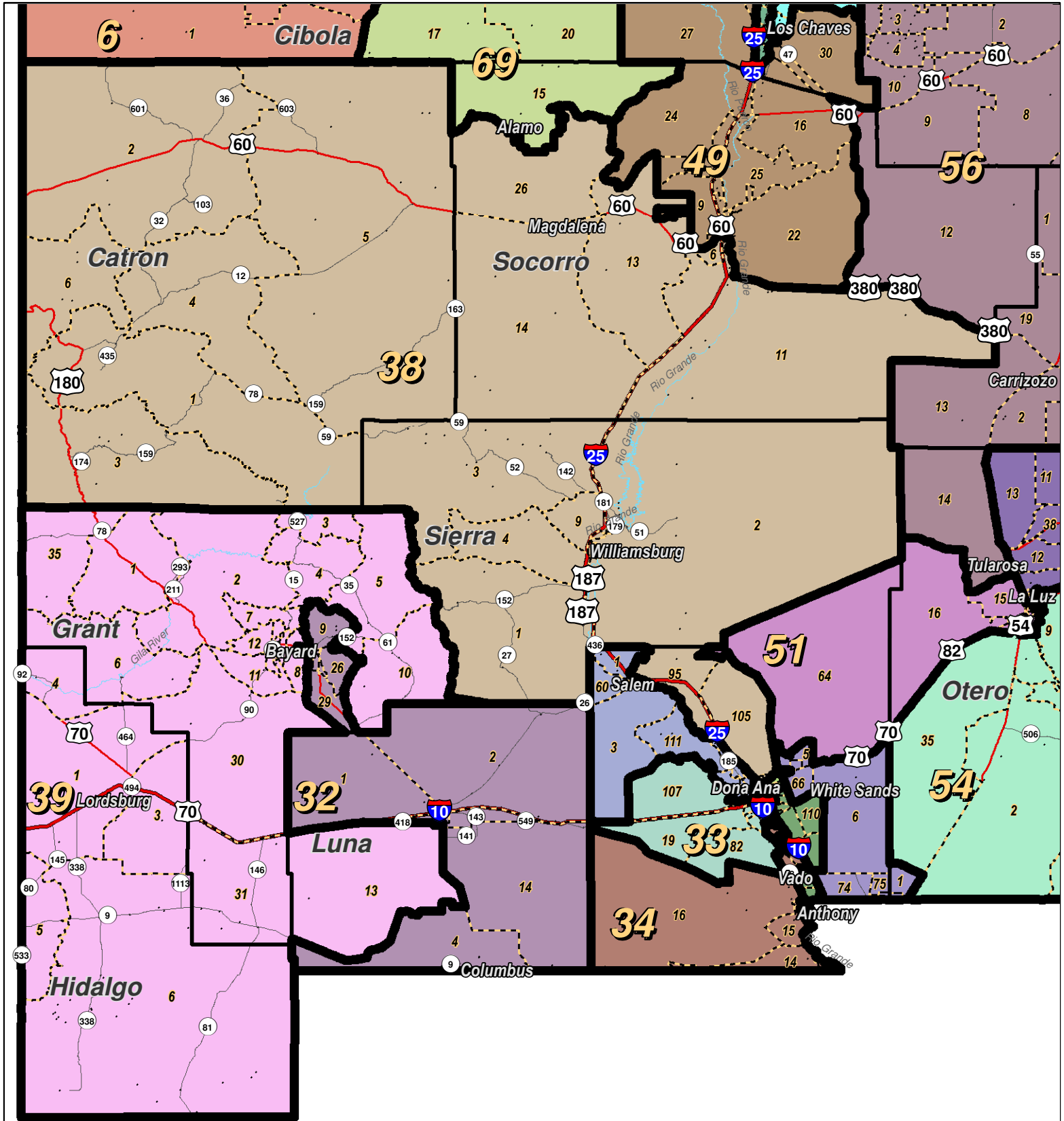


LEGEND Created: December 20, 2011

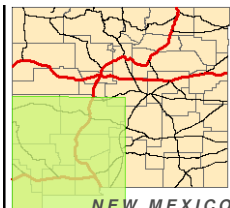
- Precincts
- Rivers
- Interstate
- Counties
- Lakes / Ponds
- US Highway
- State Highway

Research & Polling, Inc. distributes this map assuming no liability for any errors, omissions, or inaccuracies in the information provided regardless of the cause in reliance upon any maps.





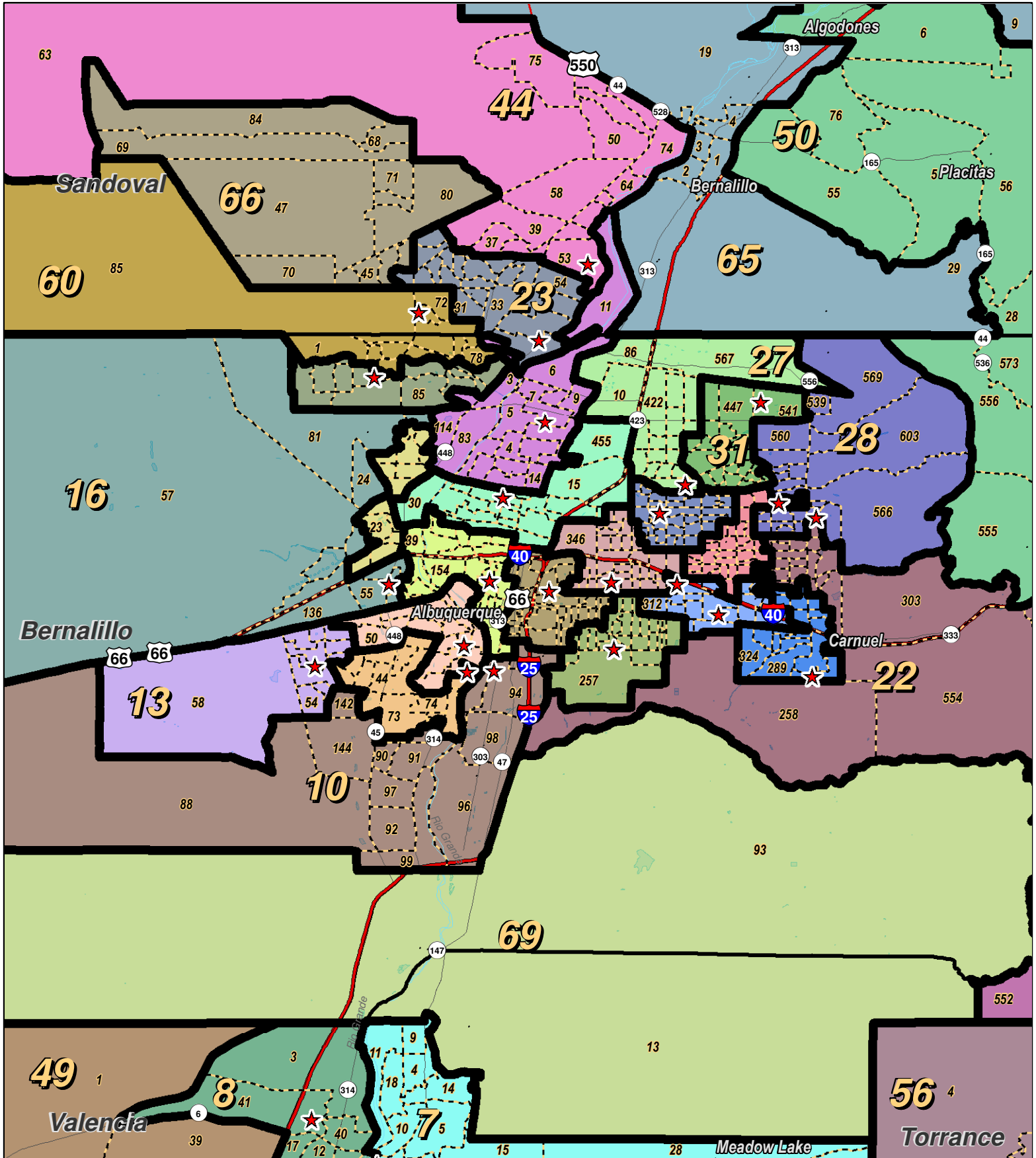
For the New Mexico
Legislative Council Service



LEGEND Created: December 20, 2011

- Precincts
- Counties
- ~ Rivers
- ~ Lakes / Ponds
- = Interstate
- - - US Highway
- ~ State Highway

Research & Polling, Inc. distributes this map assuming no liability for any errors, omissions, or inaccuracies in the information provided regardless of the cause in reliance upon any maps.



0 1 2 3 4
Miles

RESEARCH & POLLING
INC.

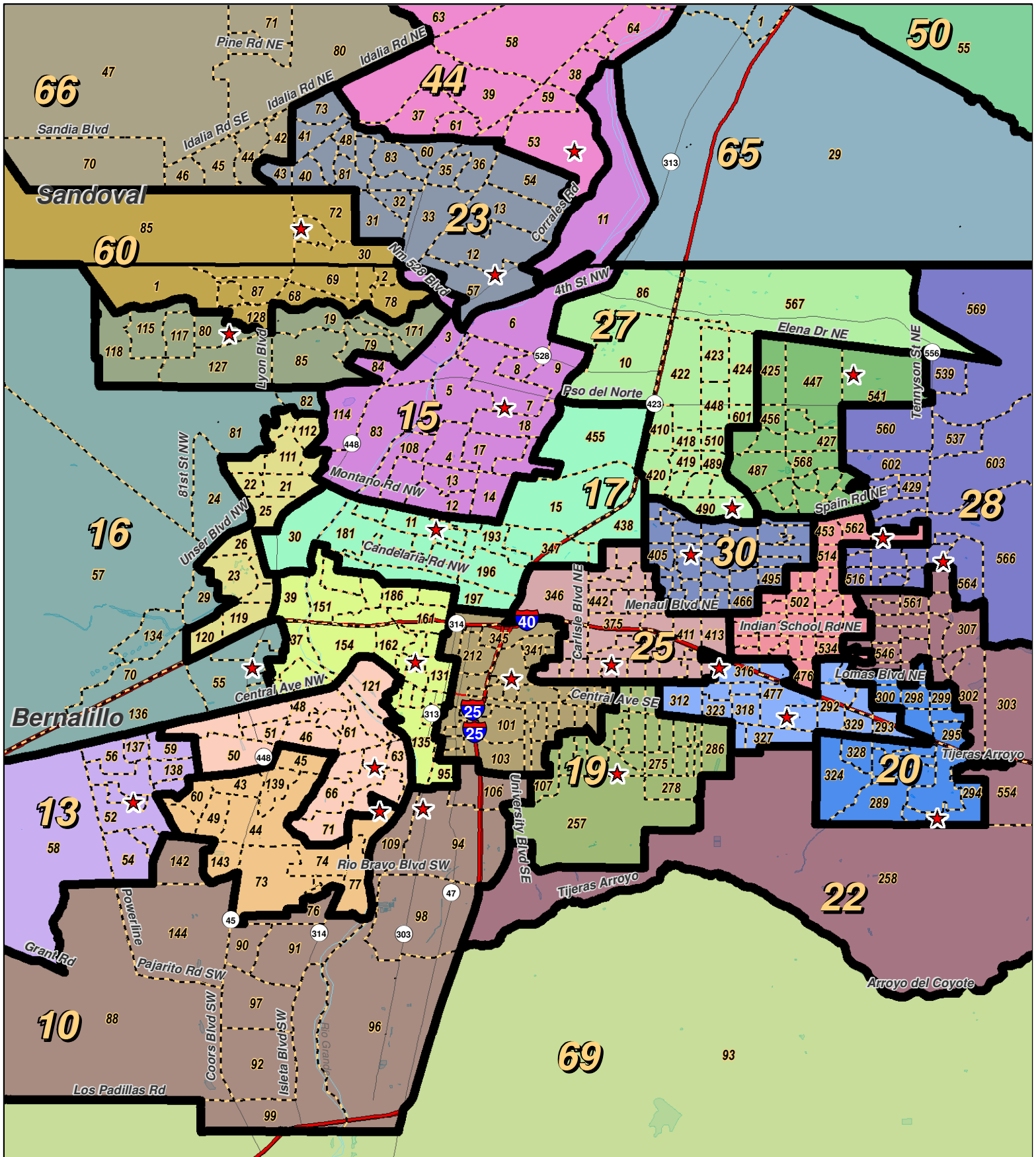
For the New Mexico
Legislative Council Service



LEGEND Created: December 20, 2011

★ Legislators	~ Rivers	↔ Interstate
▭ Precincts	☪ Lakes / Ponds	↔ US Highway
▭ Counties		~ State Highway

Research & Polling, Inc. distributes this map assuming no liability for any errors, omissions, or inaccuracies in the information provided regardless of the cause in reliance upon any maps.



RESEARCH & POLLING INC.

For the New Mexico Legislative Council Service

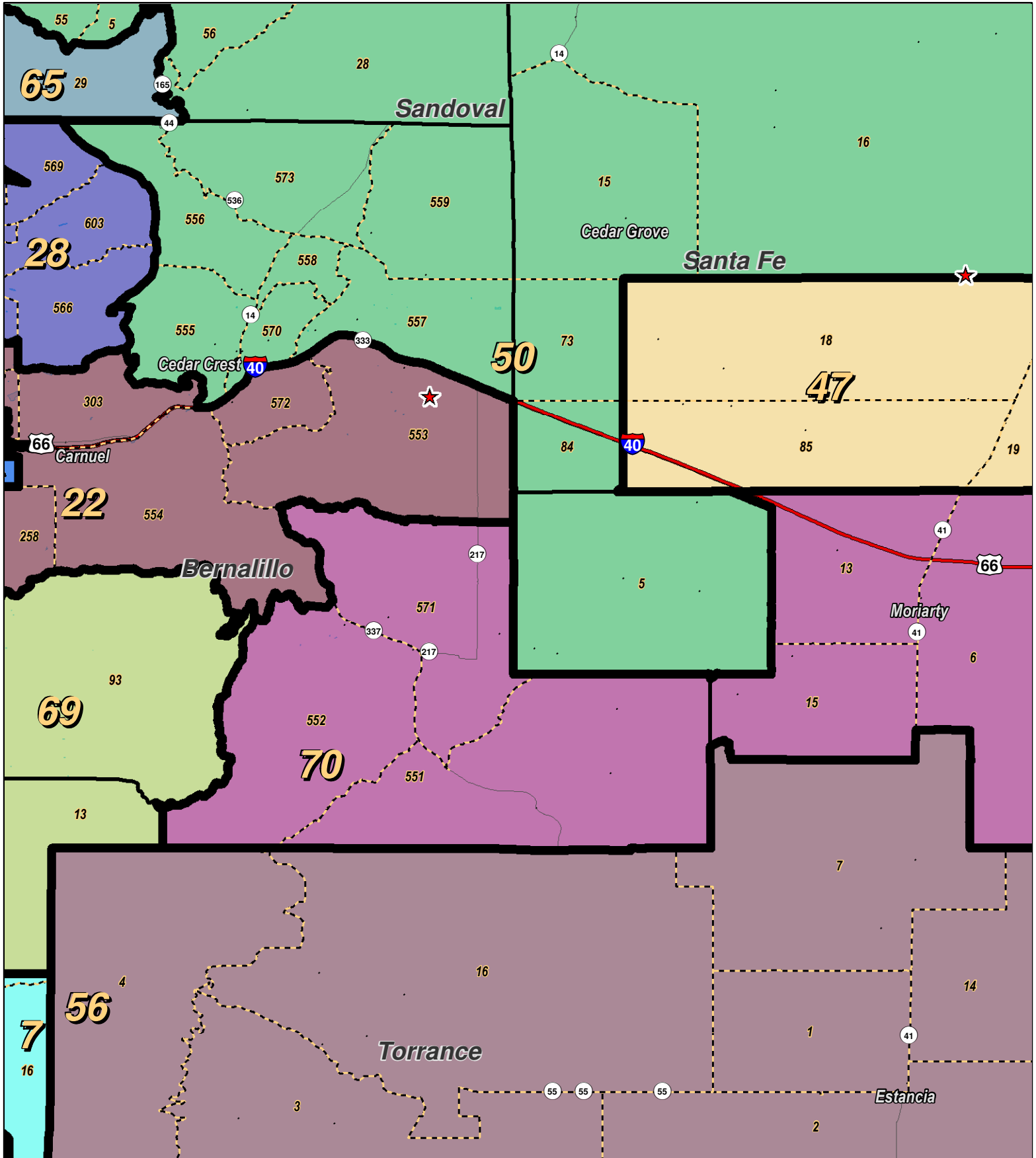
0 1 2 3 4 Miles

NEW MEXICO

LEGEND Created: December 20, 2011

★ Legislators	~ Rivers	↔ Interstate
▭ Precincts	☪ Lakes / Ponds	↔ US Highway
▭ Counties		↔ State Highway

Research & Polling, Inc. distributes this map assuming no liability for any errors, omissions, or inaccuracies in the information provided regardless of the cause in reliance upon any maps.



0 1 2 3 4
Miles

RESEARCH & POLLING INC.

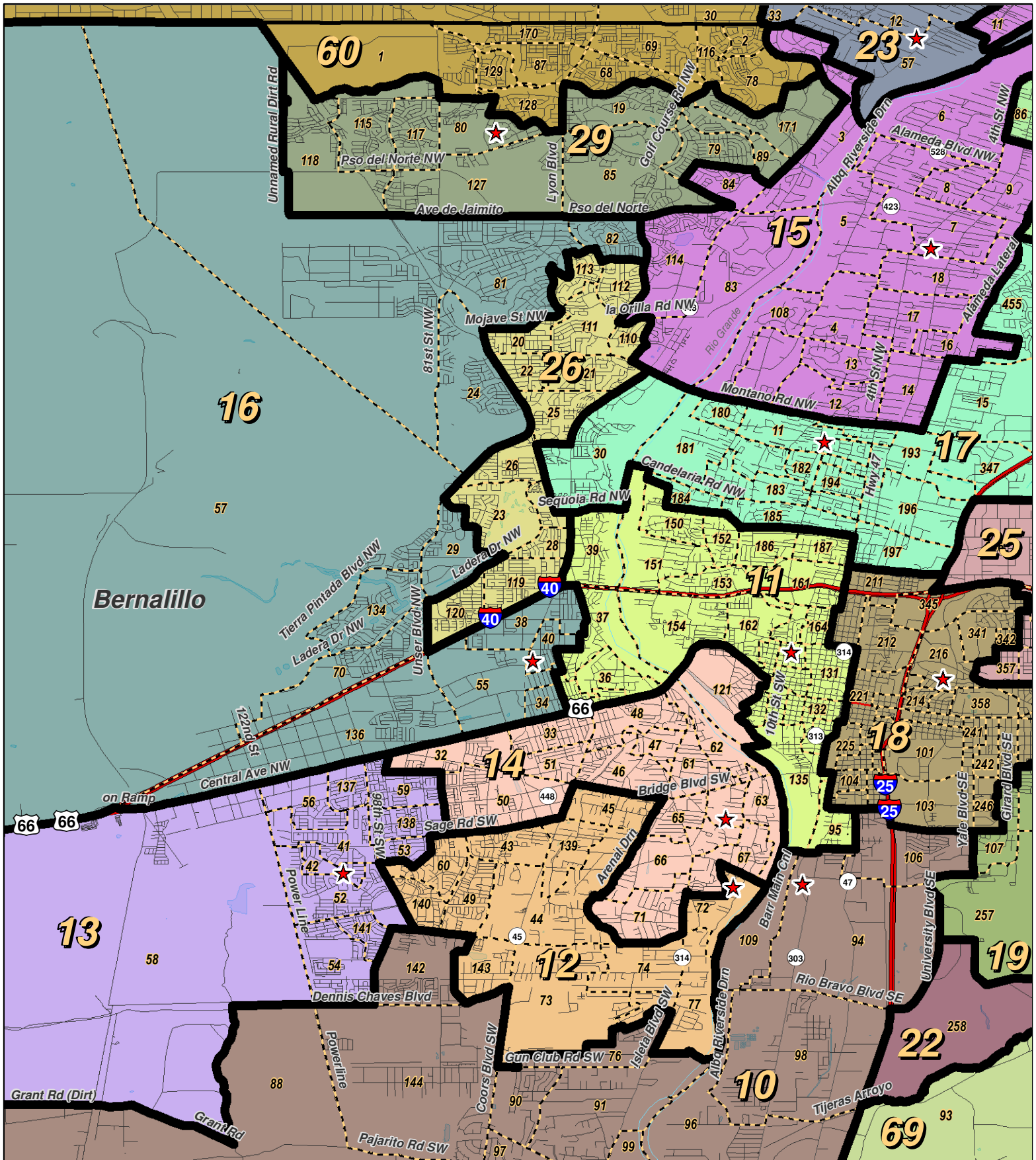
For the New Mexico Legislative Council Service



LEGEND Created: December 20, 2011

★ Legislators	~ Rivers	↔ Interstate
▭ Precincts	☪ Lakes / Ponds	↔ US Highway
▭ Counties		~ State Highway

Research & Polling, Inc. distributes this map assuming no liability for any errors, omissions, or inaccuracies in the information provided regardless of the cause in reliance upon any maps.



0 1 2 Miles

RESEARCH & POLLING INC.

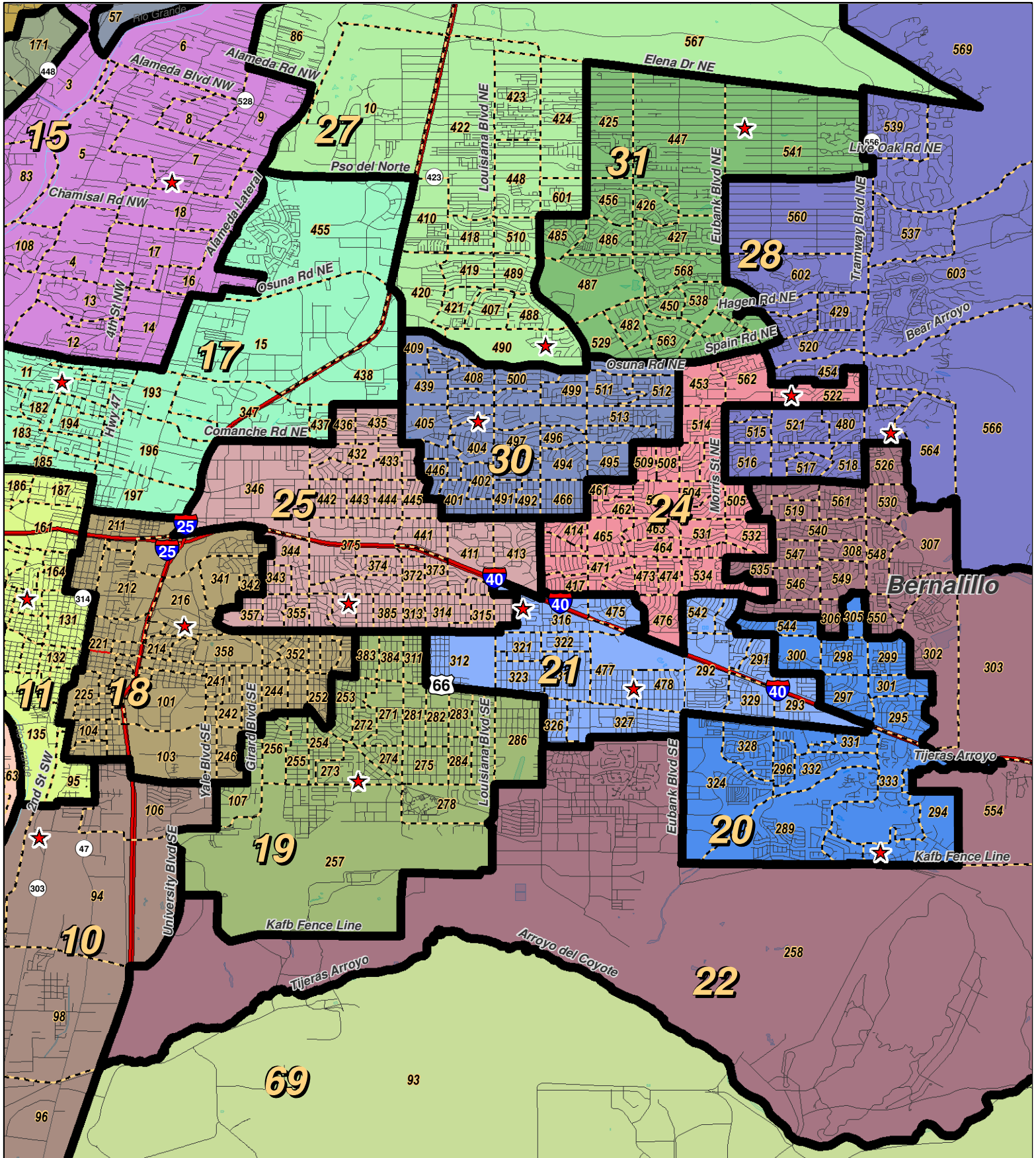
For the New Mexico Legislative Council Service



LEGEND Created: December 20, 2011

- ★ Legislators
- ~ Rivers
- ~ Interstate
- Precincts
- ☪ Lakes / Ponds
- ~ US Highway
- Counties
- ~ State Highway

Research & Polling, Inc. distributes this map assuming no liability for any errors, omissions, or inaccuracies in the information provided regardless of the cause in reliance upon any maps.



For the New Mexico
Legislative Council Service

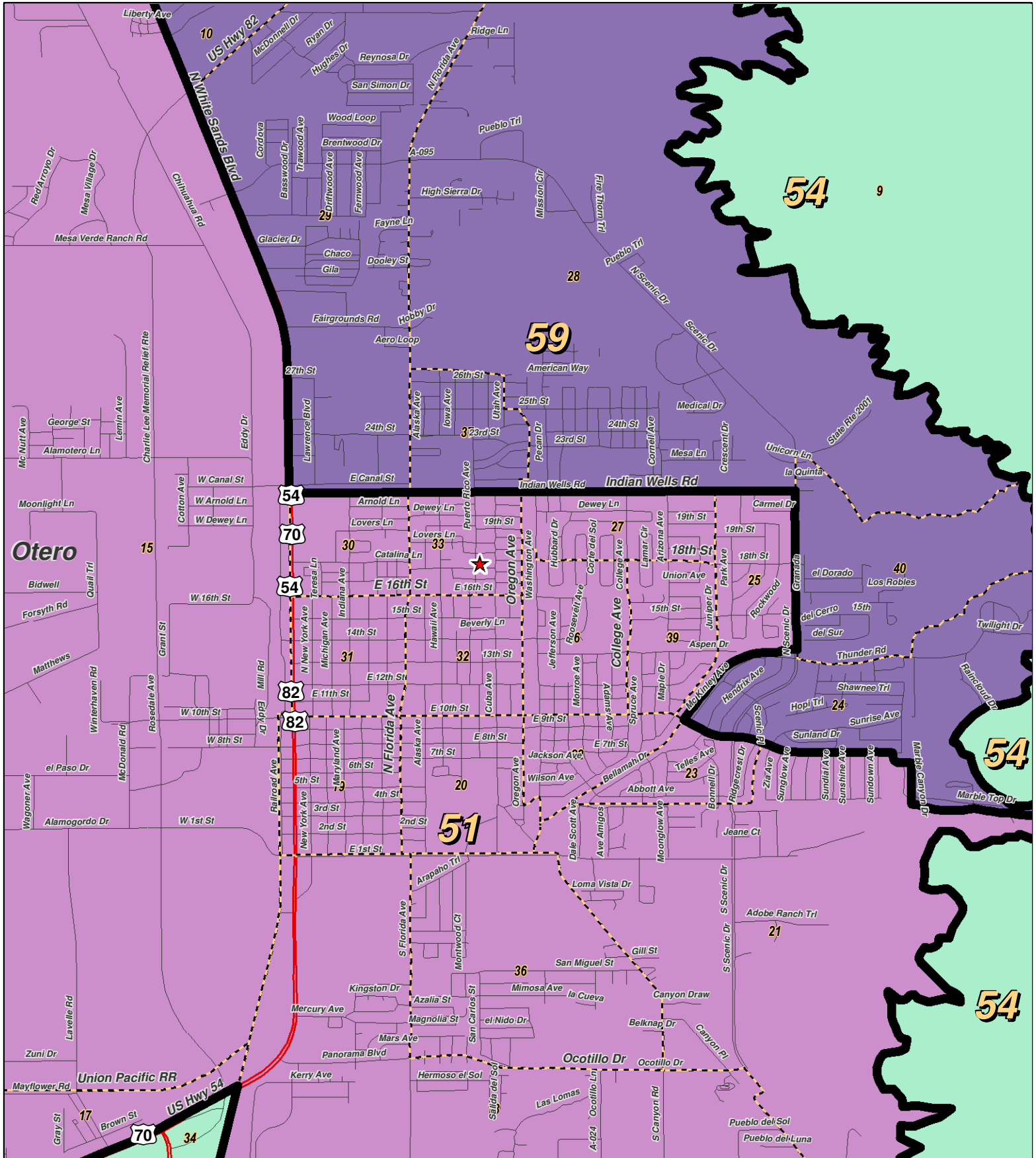
0 1 2 Miles

NEW MEXICO

LEGEND Created: December 20, 2011

★ Legislators	~ Rivers	⚡ Interstate
▭ Precincts	☪ Lakes / Ponds	⚡ US Highway
▭ Counties		~ State Highway

Research & Polling, Inc. distributes this map assuming no liability for any errors, omissions, or inaccuracies in the information provided regardless of the cause in reliance upon any maps.



0 1 Miles

RESEARCH & POLLING
INC.

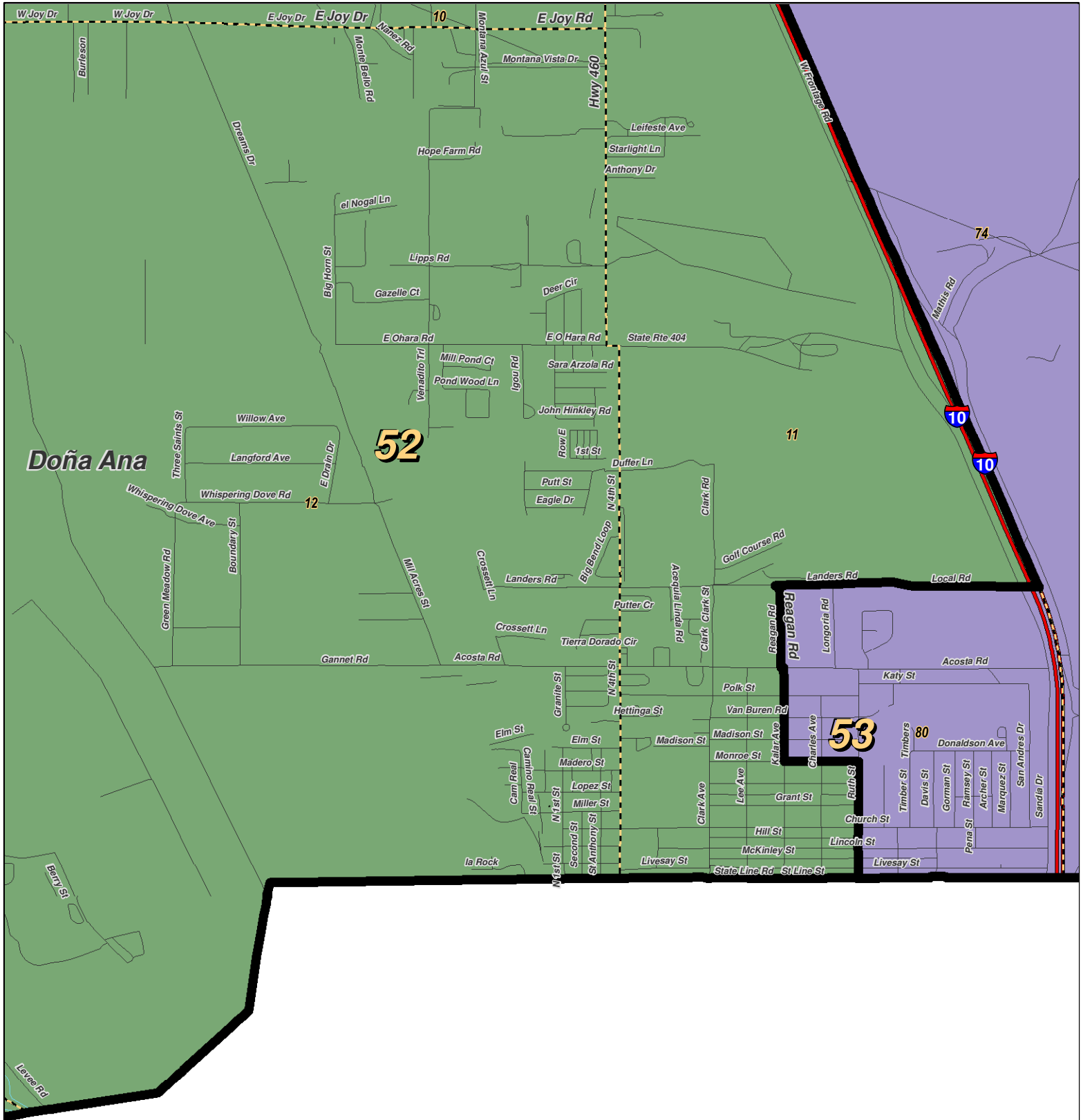
For the New Mexico
Legislative Council Service



LEGEND Created: December 20, 2011

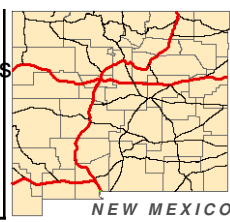

★ Legislators	~ Rivers	~ Interstate
□ Precincts	☪ Lakes / Ponds	~ US Highway
□ Counties		~ State Highway

Research & Polling, Inc. distributes this map assuming no liability for any errors, omissions, or inaccuracies in the information provided regardless of the cause in reliance upon any maps.



RESEARCH & POLLING
INC.

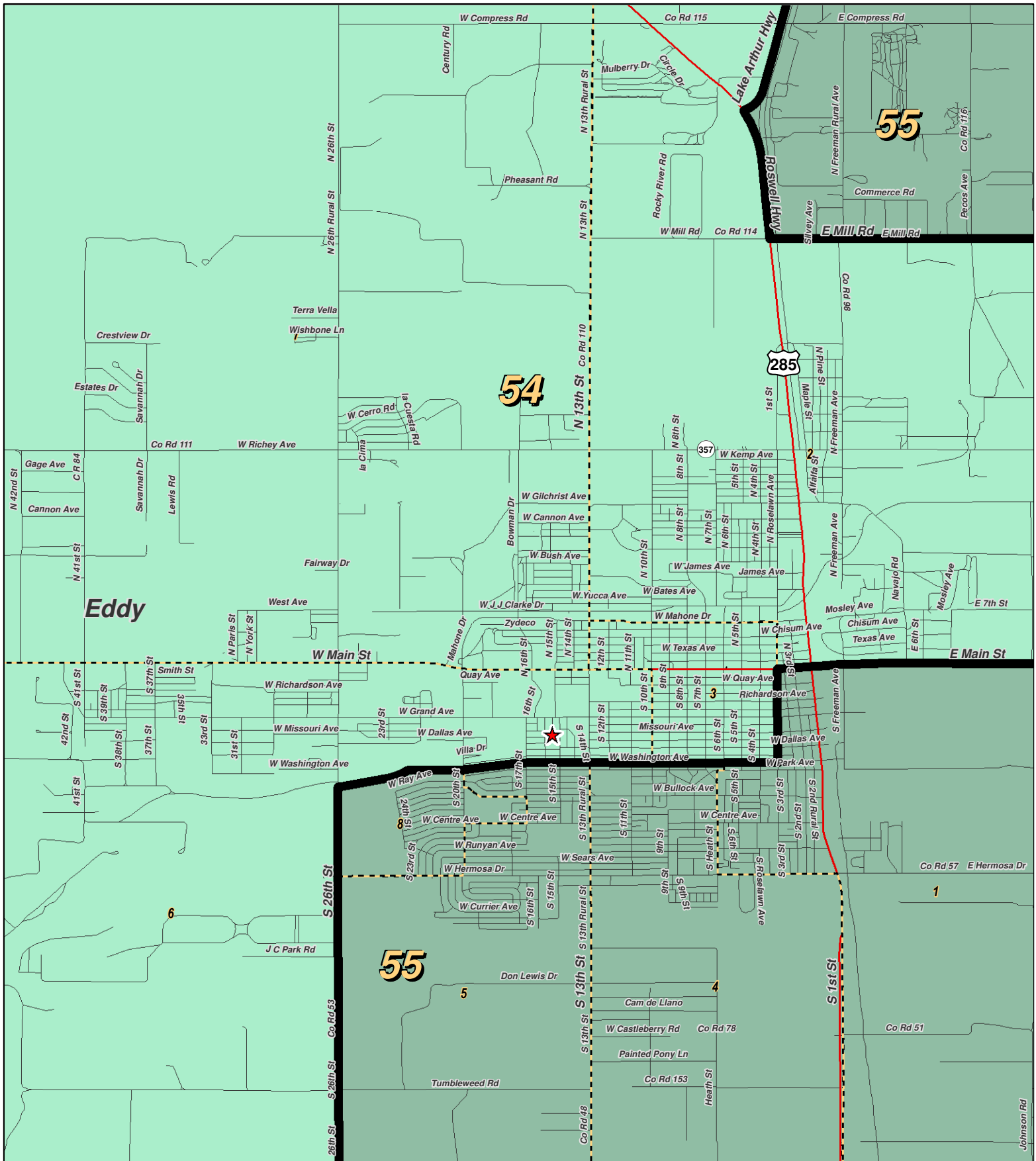
For the New Mexico
Legislative Council Service



LEGEND Created: December 20, 2011

★ Legislators	~ Rivers	↯ Interstate
▭ Precincts	☪ Lakes / Ponds	↯ US Highway
□ Counties		↯ State Highway

Research & Polling, Inc. distributes this map assuming no liability for any errors, omissions, or inaccuracies in the information provided regardless of the cause in reliance upon any maps.



RESEARCH & POLLING
INC.

For the New Mexico
Legislative Council Service

0 1 Miles

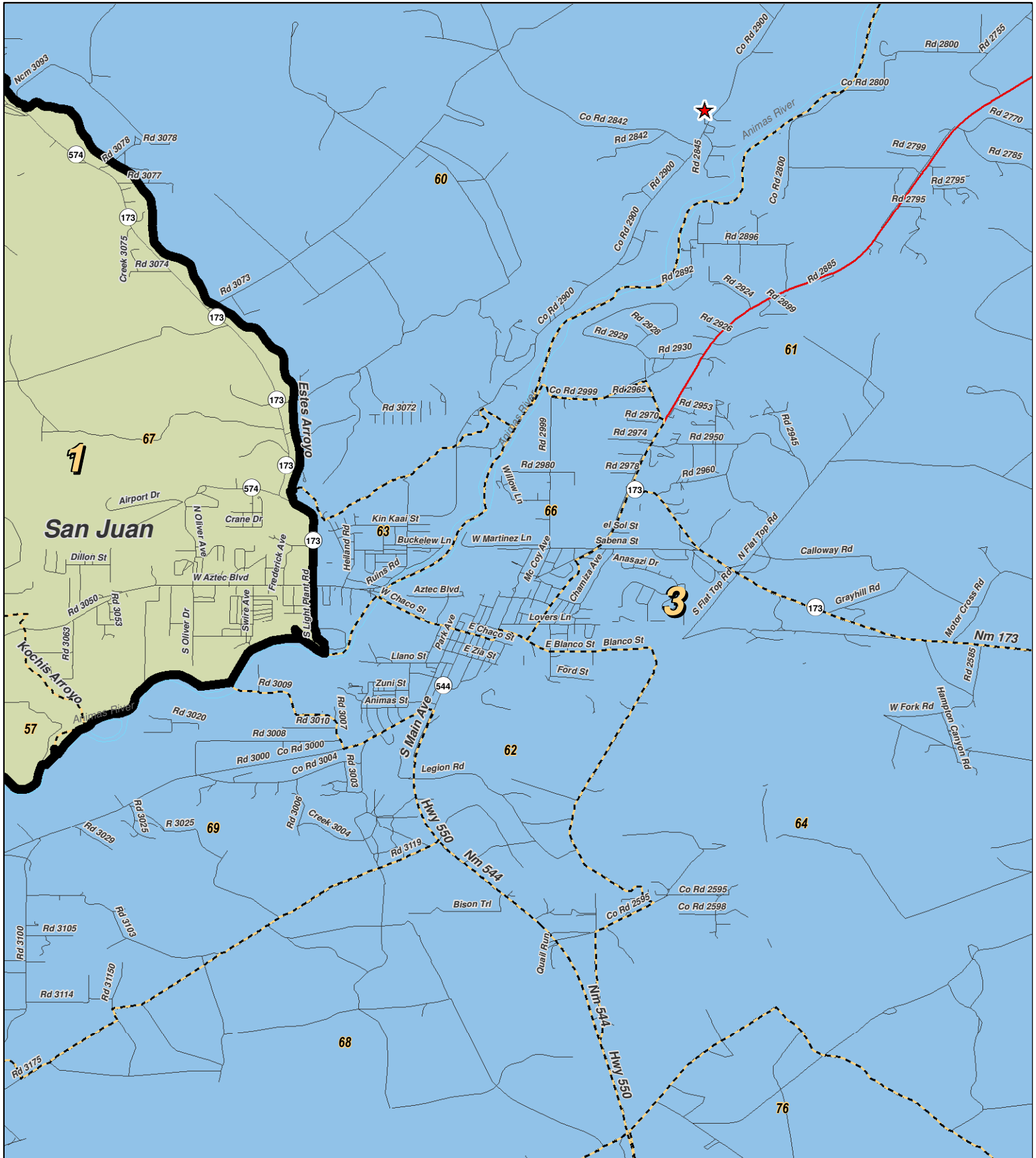
NEW MEXICO

LEGEND

Created: December 20, 2011

- ★ Legislators
- Precincts
- Counties
- ~ Rivers
- ⊕ Lakes / Ponds
- ⚡ Interstate
- ⚡ US Highway
- ⚡ State Highway

Research & Polling, Inc. distributes this map assuming no liability for any errors, omissions, or inaccuracies in the information provided regardless of the cause in reliance upon any maps.



RESEARCH & POLLING
INC.

For the New Mexico
Legislative Council Service

0 1 Miles



LEGEND

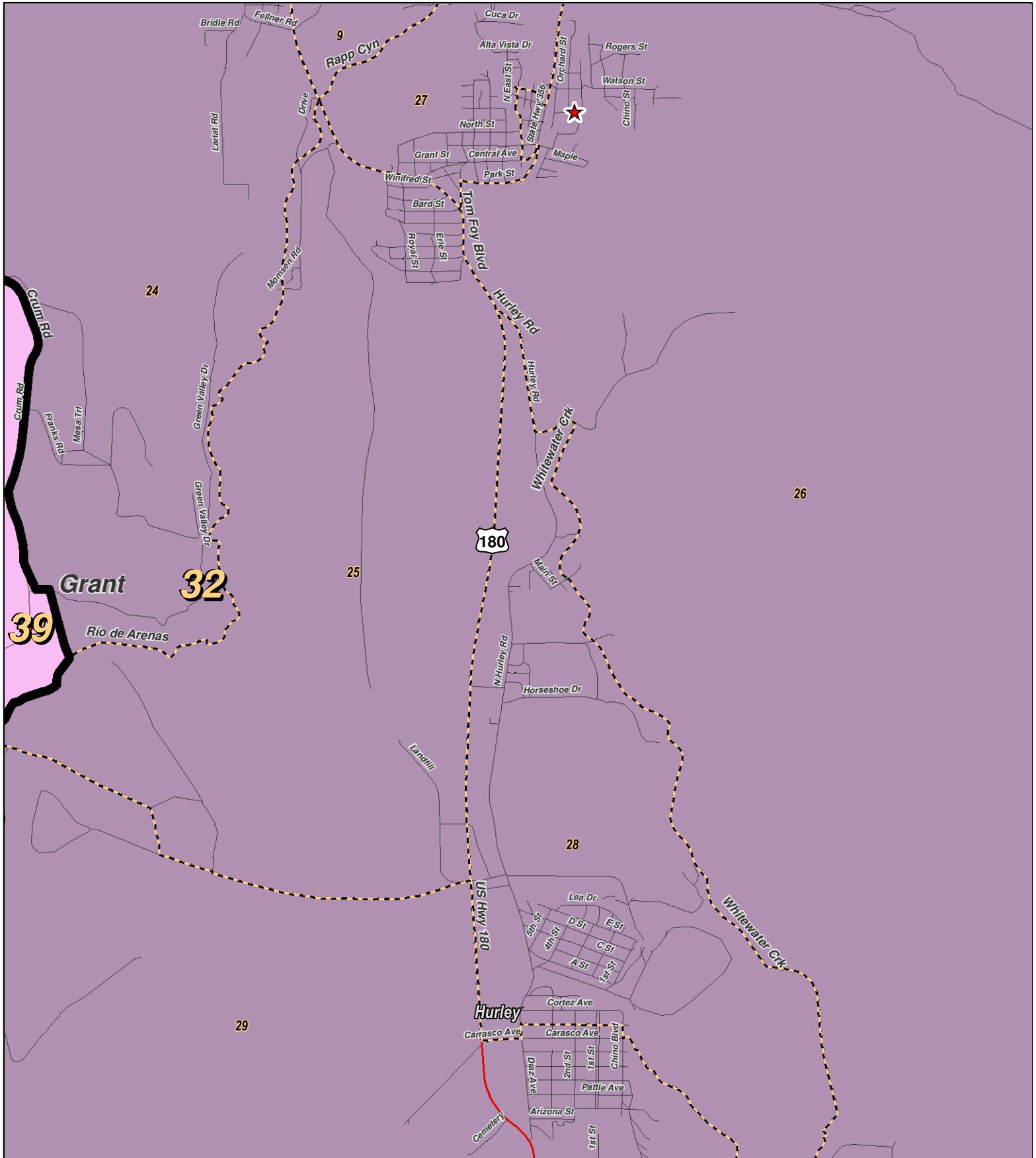
Created: December 20, 2011

- ★ Legislators
- Precincts
- Counties

- Rivers
- Lakes / Ponds

- Interstate
- US Highway
- State Highway

Research & Polling, Inc. distributes this map assuming no liability for any errors, omissions, or inaccuracies in the information provided regardless of the cause in reliance upon any maps.



0 1 Miles

RESEARCH & POLLING INC.

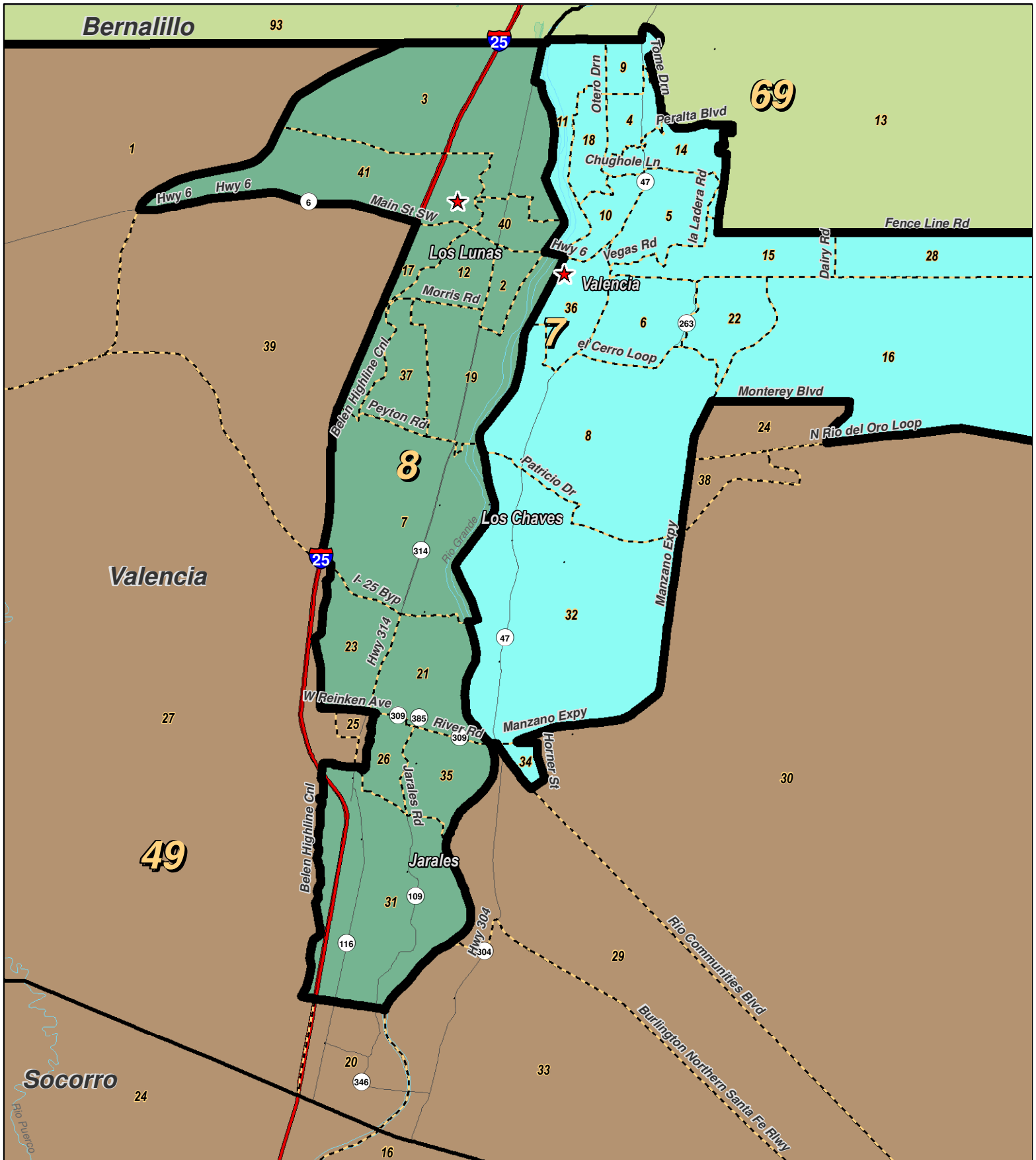
For the New Mexico Legislative Council Service



LEGEND Created: December 20, 2011

- ★ Legislators
- ~ Rivers
- ~ Interstate
- ▭ Precincts
- ⊕ Lakes / Ponds
- ~ US Highway
- Counties
- ~ State Highway

Research & Polling, Inc. distributes this map assuming no liability for any errors, omissions, or inaccuracies in the information provided regardless of the cause in reliance upon any maps.



RESEARCH & POLLING INC.

For the New Mexico Legislative Council Service

0 1 2 3 4 Miles

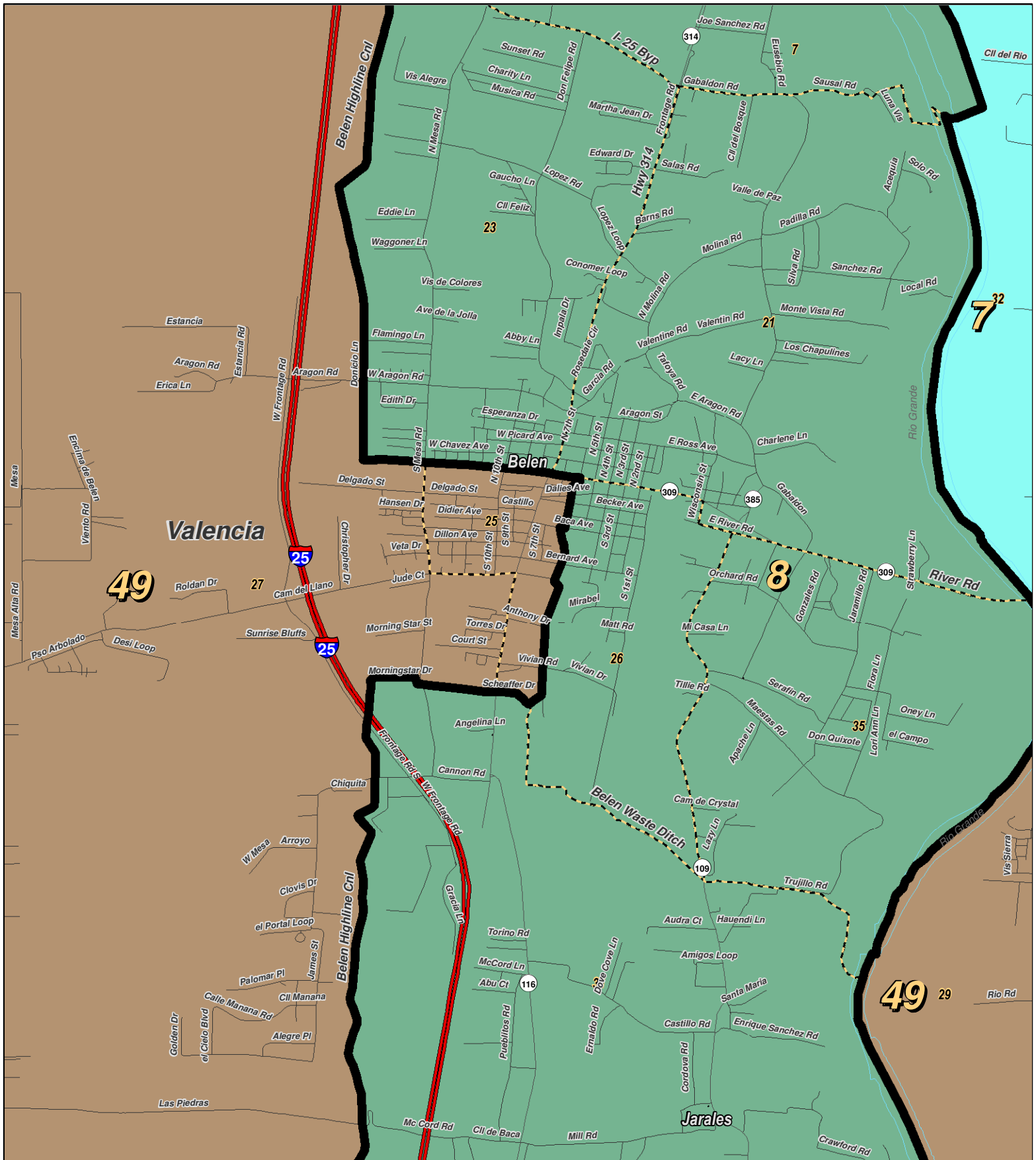
NEW MEXICO



LEGEND Created: December 20, 2011

★ Legislators	~ Rivers	⚡ Interstate
▭ Precincts	☪ Lakes / Ponds	⚡ US Highway
▭ Counties		~ State Highway

Research & Polling, Inc. distributes this map assuming no liability for any errors, omissions, or inaccuracies in the information provided regardless of the cause in reliance upon any maps.



0 1 Miles

RESEARCH & POLLING INC.

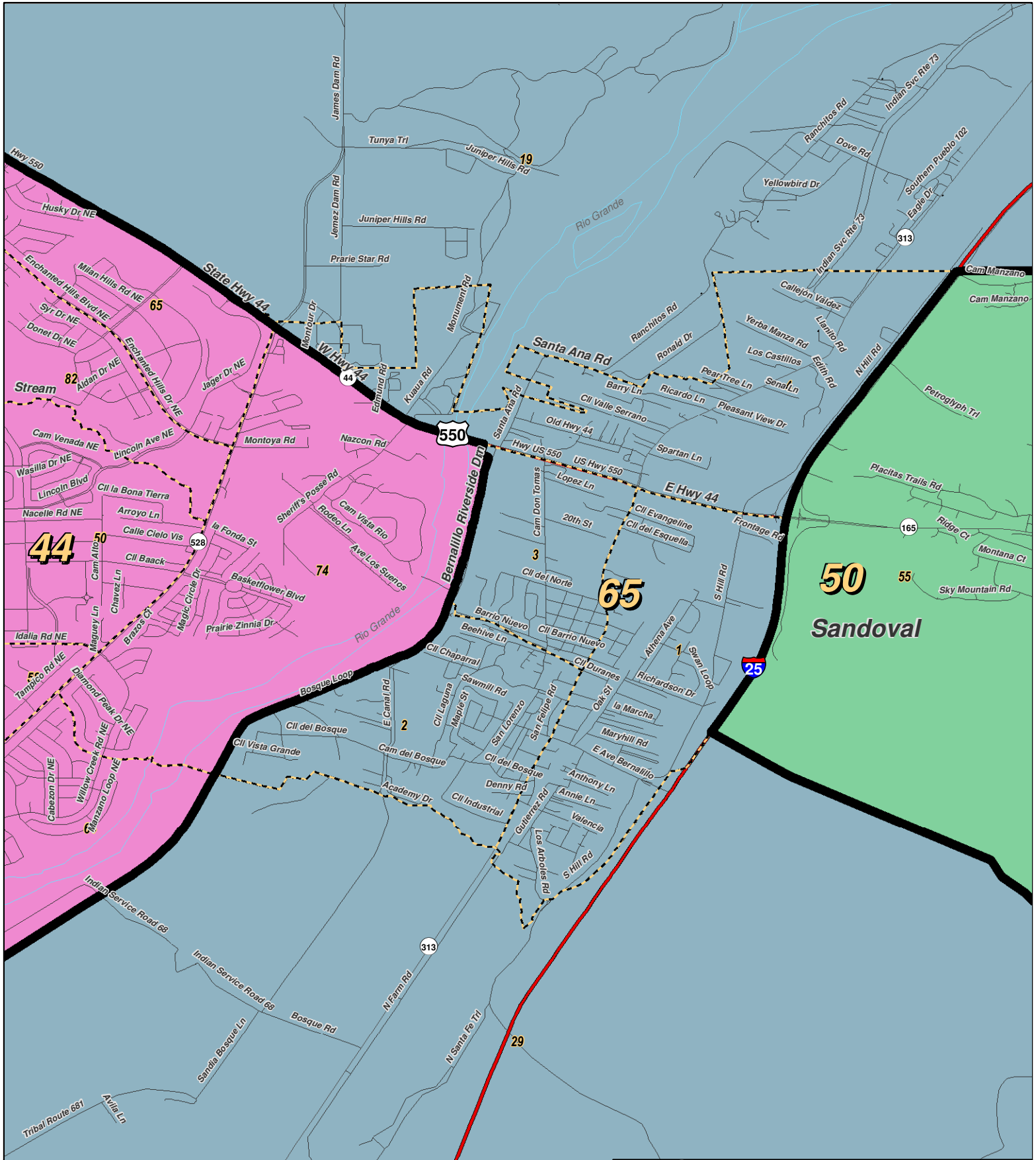
For the New Mexico Legislative Council Service



LEGEND Created: December 20, 2011

★ Legislators	~ Rivers	⚡ Interstate
▭ Precincts	☪ Lakes / Ponds	⚡ US Highway
▭ Counties		~ State Highway

Research & Polling, Inc. distributes this map assuming no liability for any errors, omissions, or inaccuracies in the information provided regardless of the cause in reliance upon any maps.

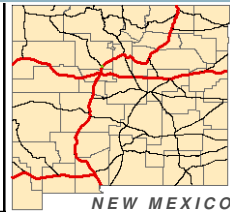


RESEARCH & POLLING INC.

For the New Mexico Legislative Council Service

0 1 Miles

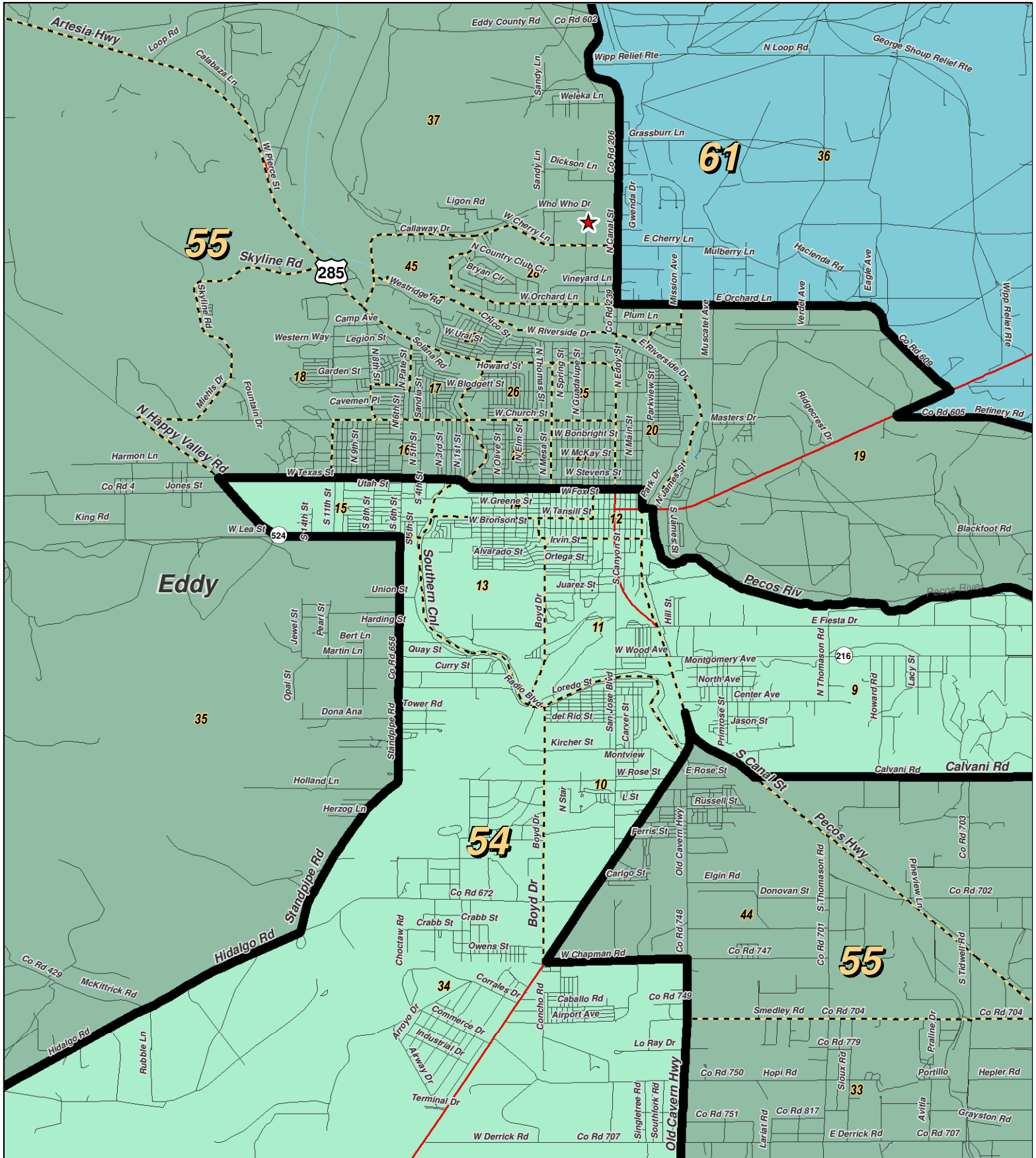
N



LEGEND Created: December 20, 2011

★ Legislators	~ Rivers	⚡ Interstate
⬡ Precincts	⊕ Lakes / Ponds	⚡ US Highway
⬢ Counties		⚡ State Highway

Research & Polling, Inc. distributes this map assuming no liability for any errors, omissions, or inaccuracies in the information provided regardless of the cause in reliance upon any maps.



0 1 Miles

RESEARCH & POLLING INC.

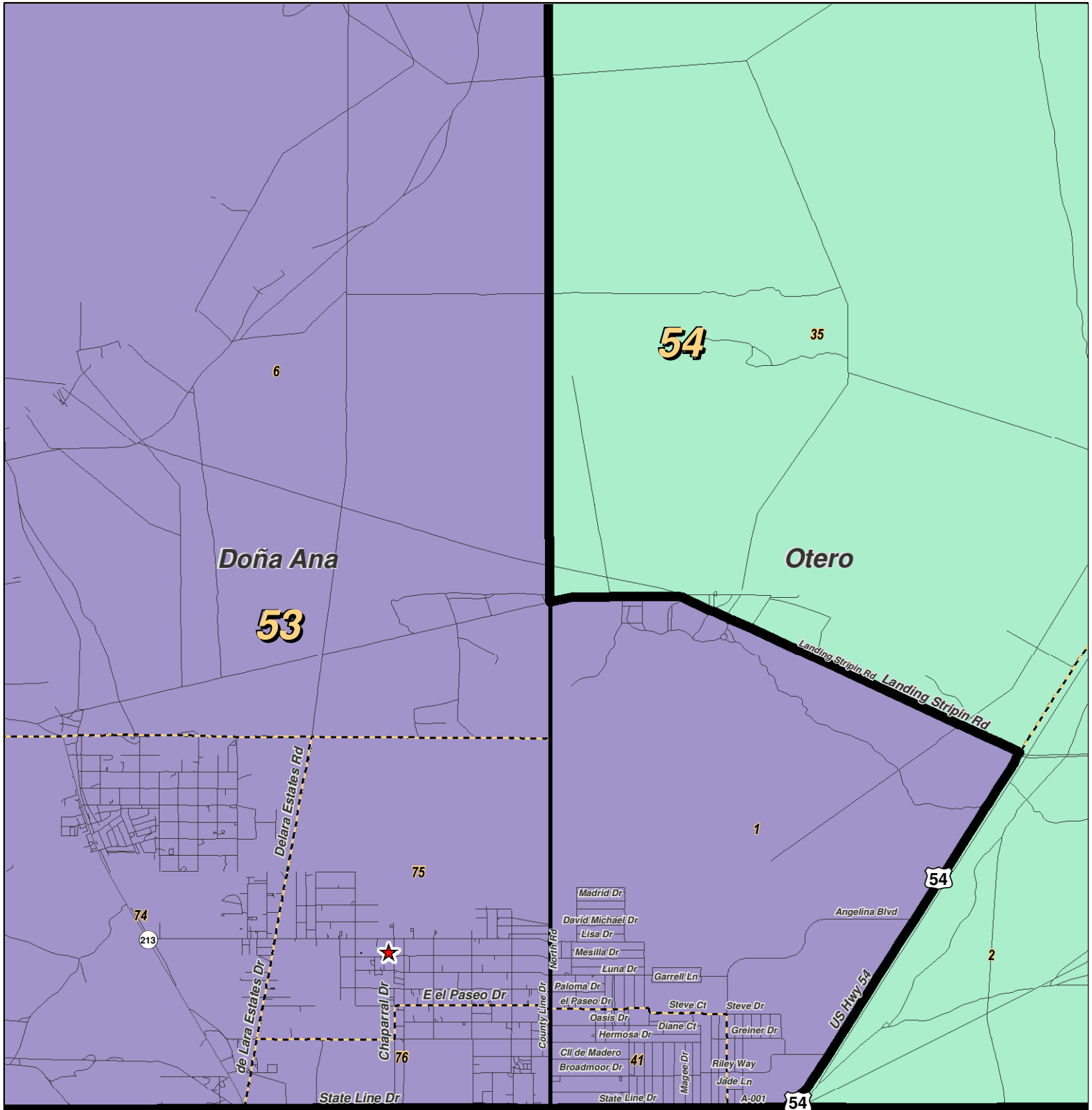
For the New Mexico Legislative Council Service



LEGEND Created: December 20, 2011

- ★ Legislators
- ~ Rivers
- ~ Interstate
- ▭ Precincts
- ⊕ Lakes / Ponds
- ~ US Highway
- ▭ Counties
- ~ State Highway

Research & Polling, Inc. distributes this map assuming no liability for any errors, omissions, or inaccuracies in the information provided regardless of the cause in reliance upon any maps.



For the New Mexico
Legislative Council Service

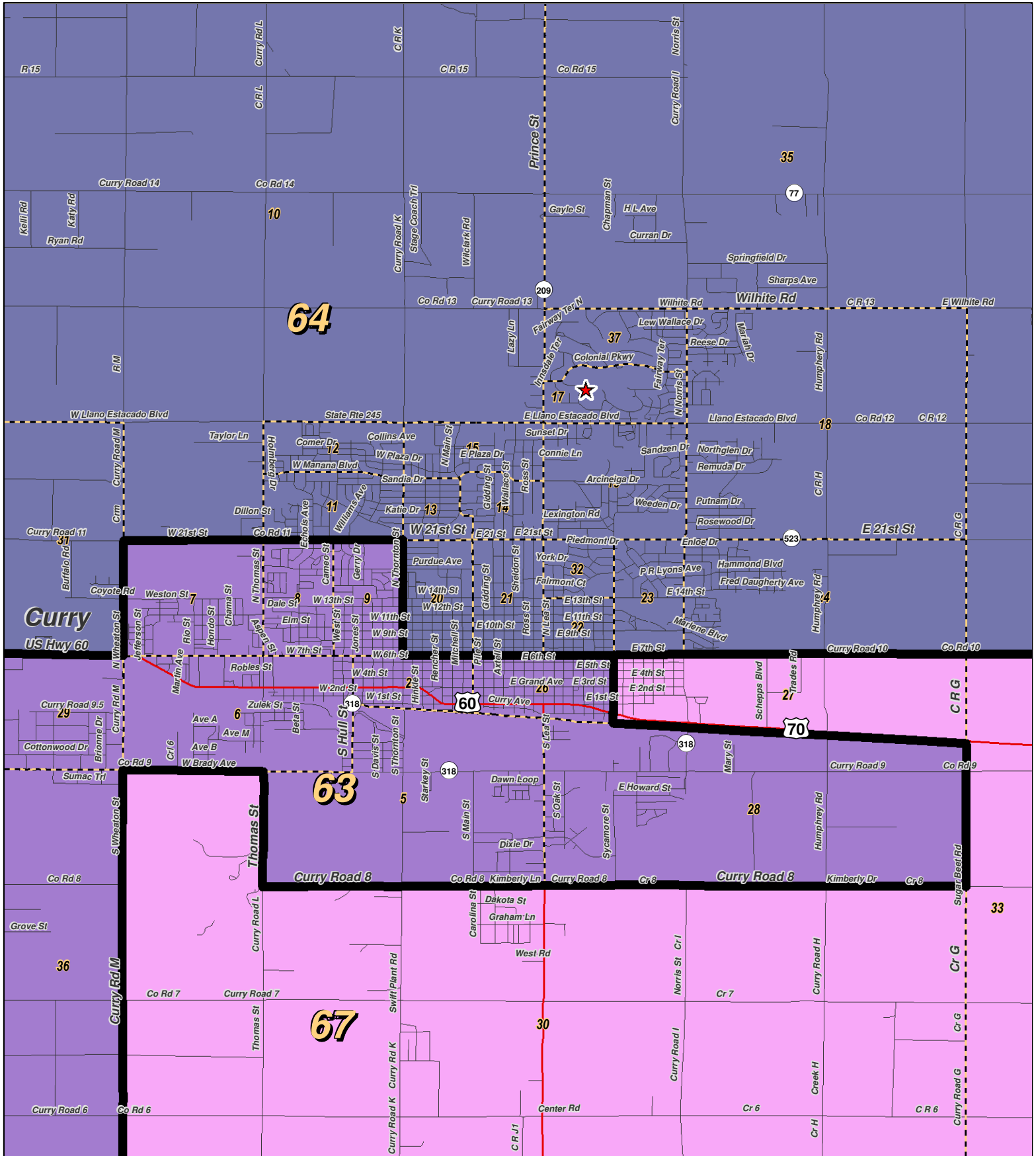
0 1 2 3 Miles

NEW MEXICO

LEGEND Created: December 20, 2011

★ Legislators	~ Rivers	⚡ Interstate
⬜ Precincts	☪ Lakes / Ponds	⚡ US Highway
⬜ Counties		~ State Highway

Research & Polling, Inc. distributes this map assuming no liability for any errors, omissions, or inaccuracies in the information provided regardless of the cause in reliance upon any maps.



0 1 Miles

RESEARCH & POLLING INC.

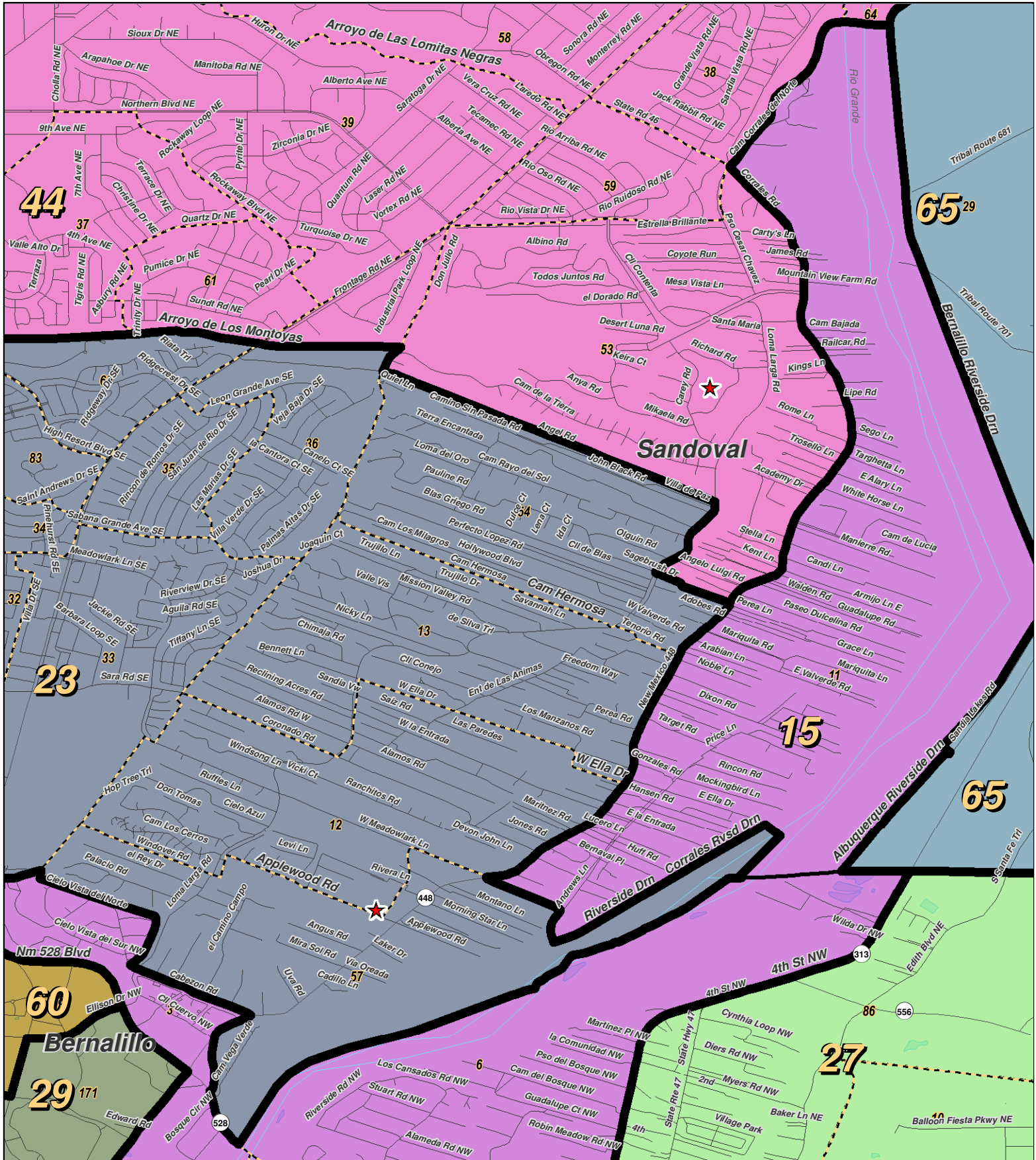
For the New Mexico Legislative Council Service



LEGEND Created: December 20, 2011

★ Legislators	~ Rivers	⚡ Interstate
⬜ Precincts	⊕ Lakes / Ponds	⚡ US Highway
⬜ Counties		~ State Highway

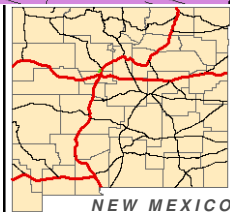
Research & Polling, Inc. distributes this map assuming no liability for any errors, omissions, or inaccuracies in the information provided regardless of the cause in reliance upon any maps.



0 1 Miles

RESEARCH & POLLING INC.

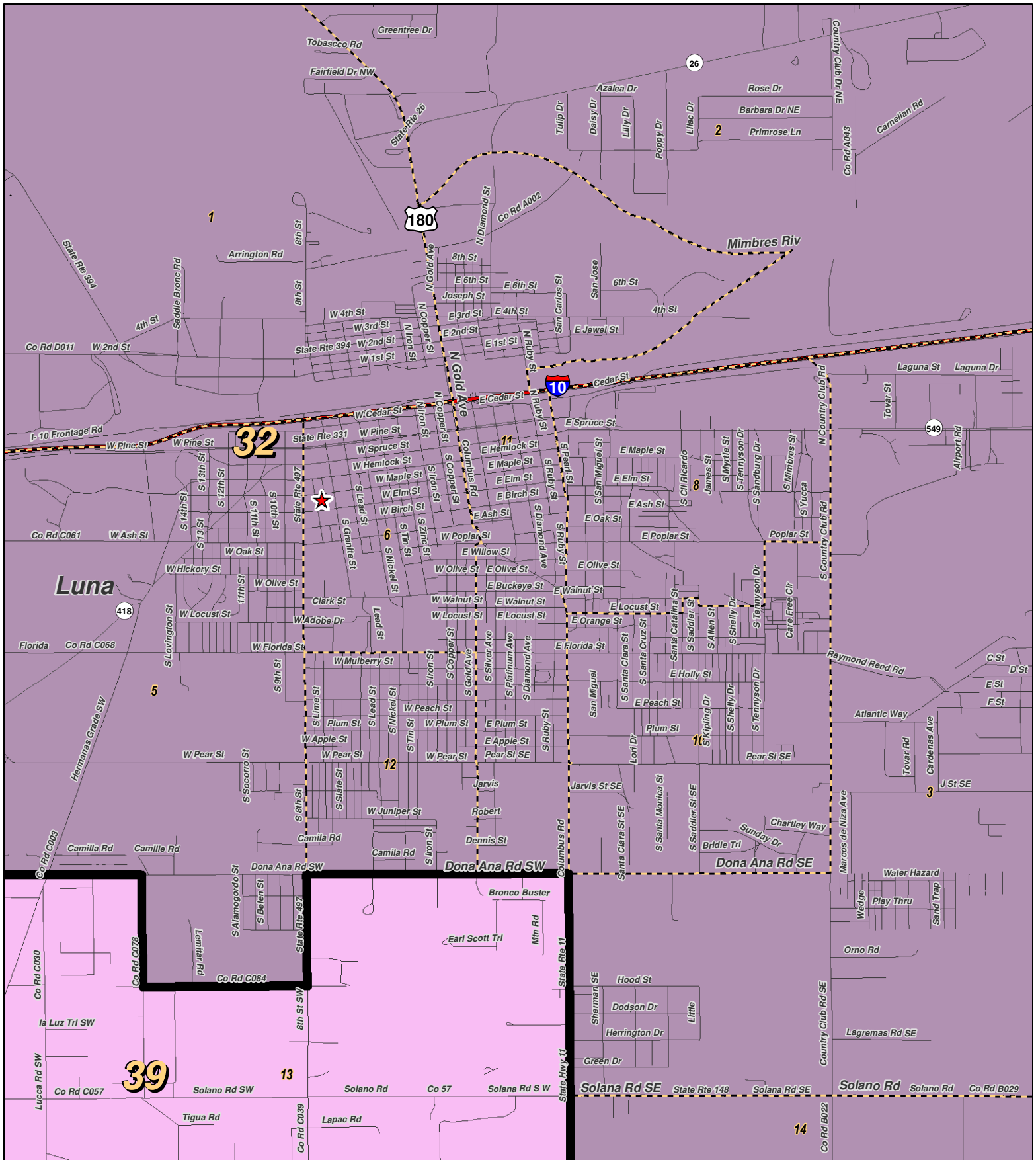
For the New Mexico Legislative Council Service



LEGEND Created: December 20, 2011

- ★ Legislators
- ▭ Precincts
- Counties
- ~ Rivers
- ☪ Lakes / Ponds
- ⚡ Interstate
- ⚡ US Highway
- ⚡ State Highway

Research & Polling, Inc. distributes this map assuming no liability for any errors, omissions, or inaccuracies in the information provided regardless of the cause in reliance upon any maps.



0 1 Miles

RESEARCH & POLLING INC.

For the New Mexico Legislative Council Service

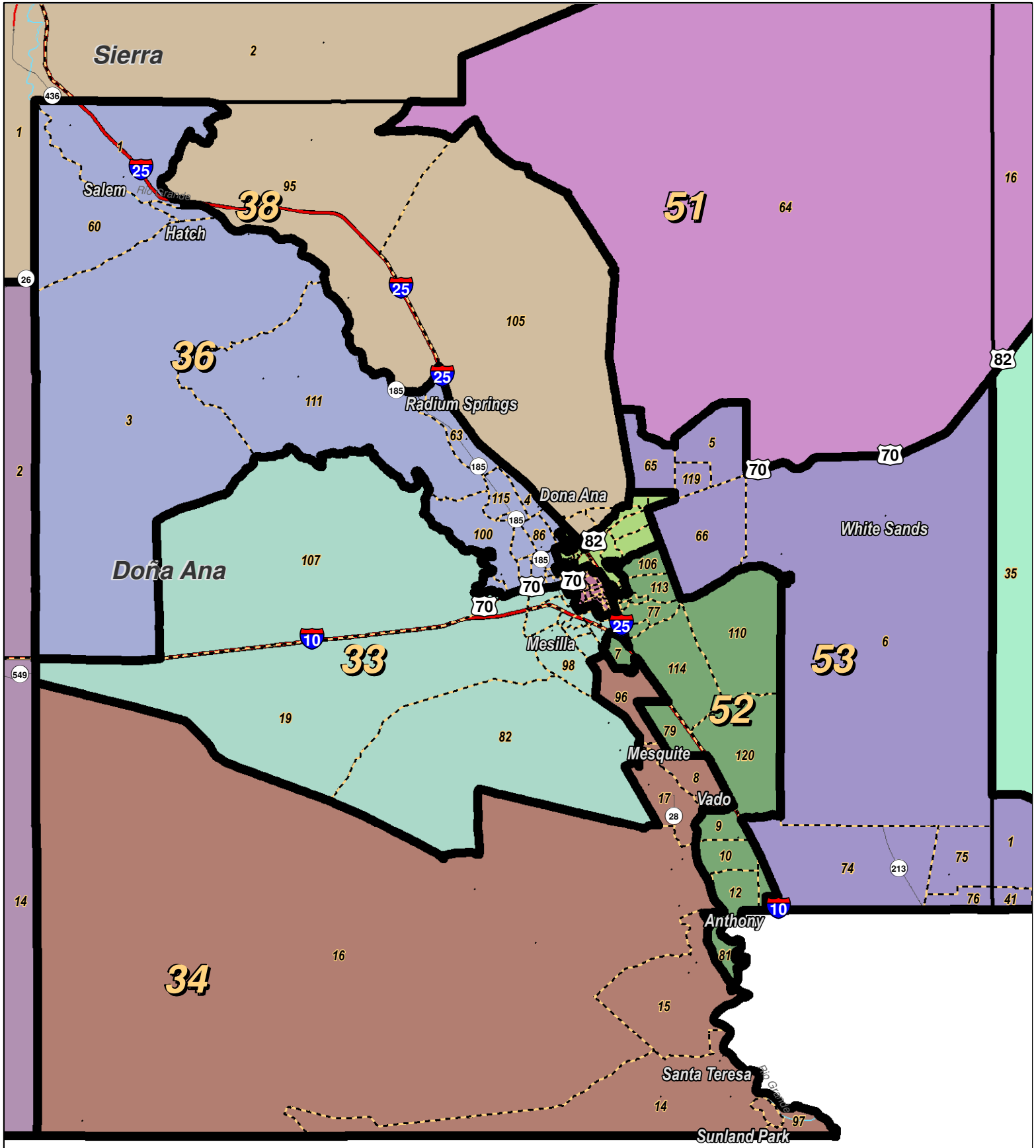


LEGEND

Created: December 20, 2011

★ Legislators	~ Rivers	⚡ Interstate
▭ Precincts	☪ Lakes / Ponds	⚡ US Highway
▭ Counties		~ State Highway

Research & Polling, Inc. distributes this map assuming no liability for any errors, omissions, or inaccuracies in the information provided regardless of the cause in reliance upon any maps.



For the New Mexico
Legislative Council Service

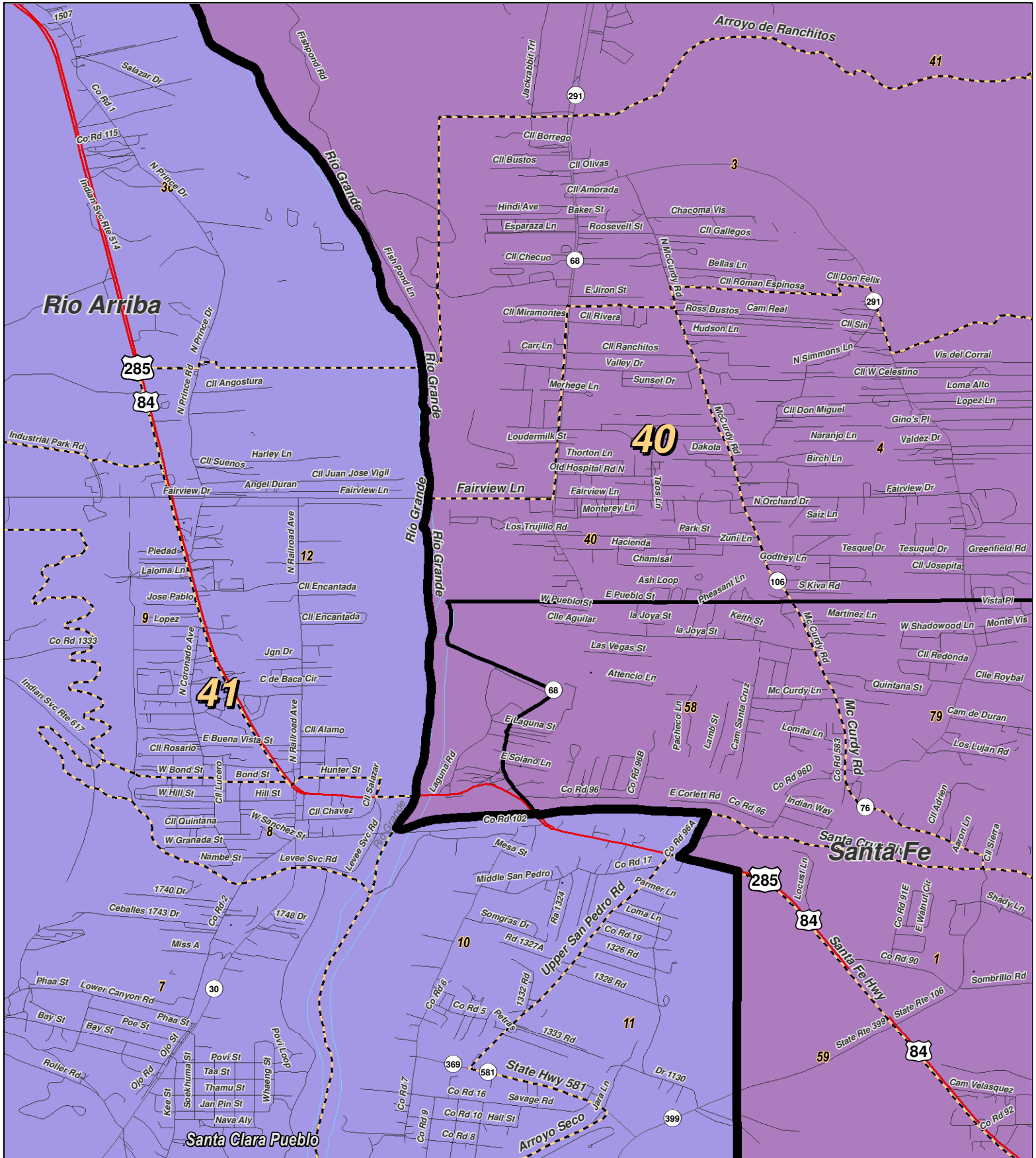
0 3 6 9 12 Miles

NEW MEXICO

LEGEND Created: December 20, 2011

Precincts	Rivers	Interstate
Counties	Lakes / Ponds	US Highway
		State Highway

Research & Polling, Inc. distributes this map assuming no liability for any errors, omissions, or inaccuracies in the information provided regardless of the cause in reliance upon any maps.



0 0.9 Miles

RESEARCH & POLLING INC.

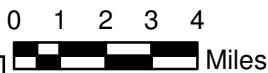
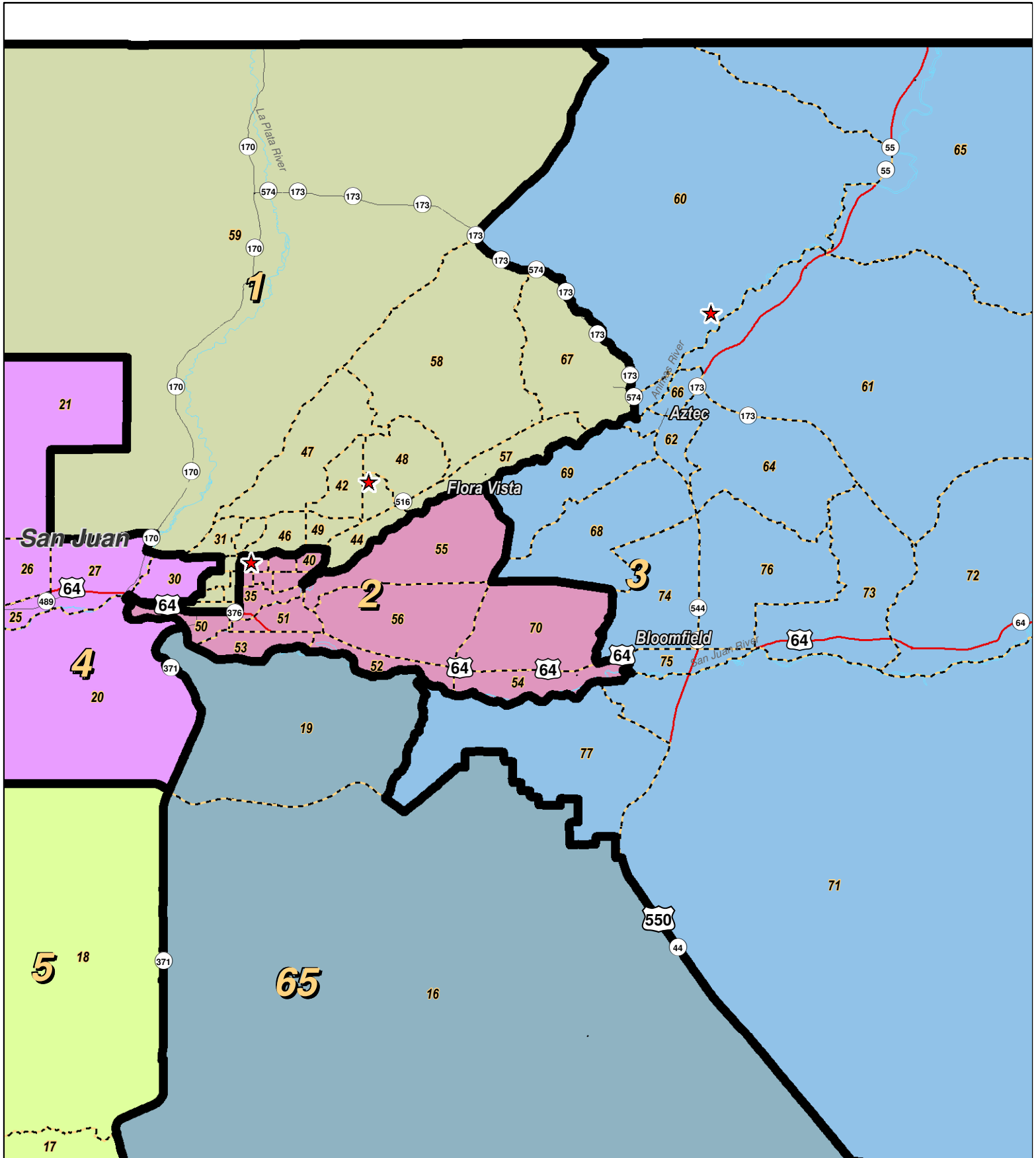
For the New Mexico Legislative Council Service



LEGEND Created: December 20, 2011

★ Legislators	~ Rivers	↔ Interstate
⬡ Precincts	⊕ Lakes / Ponds	↔ US Highway
⬢ Counties		↔ State Highway

Research & Polling, Inc. distributes this map assuming no liability for any errors, omissions, or inaccuracies in the information provided regardless of the cause in reliance upon any maps.



RESEARCH & POLLING INC.
 For the New Mexico Legislative Council Service

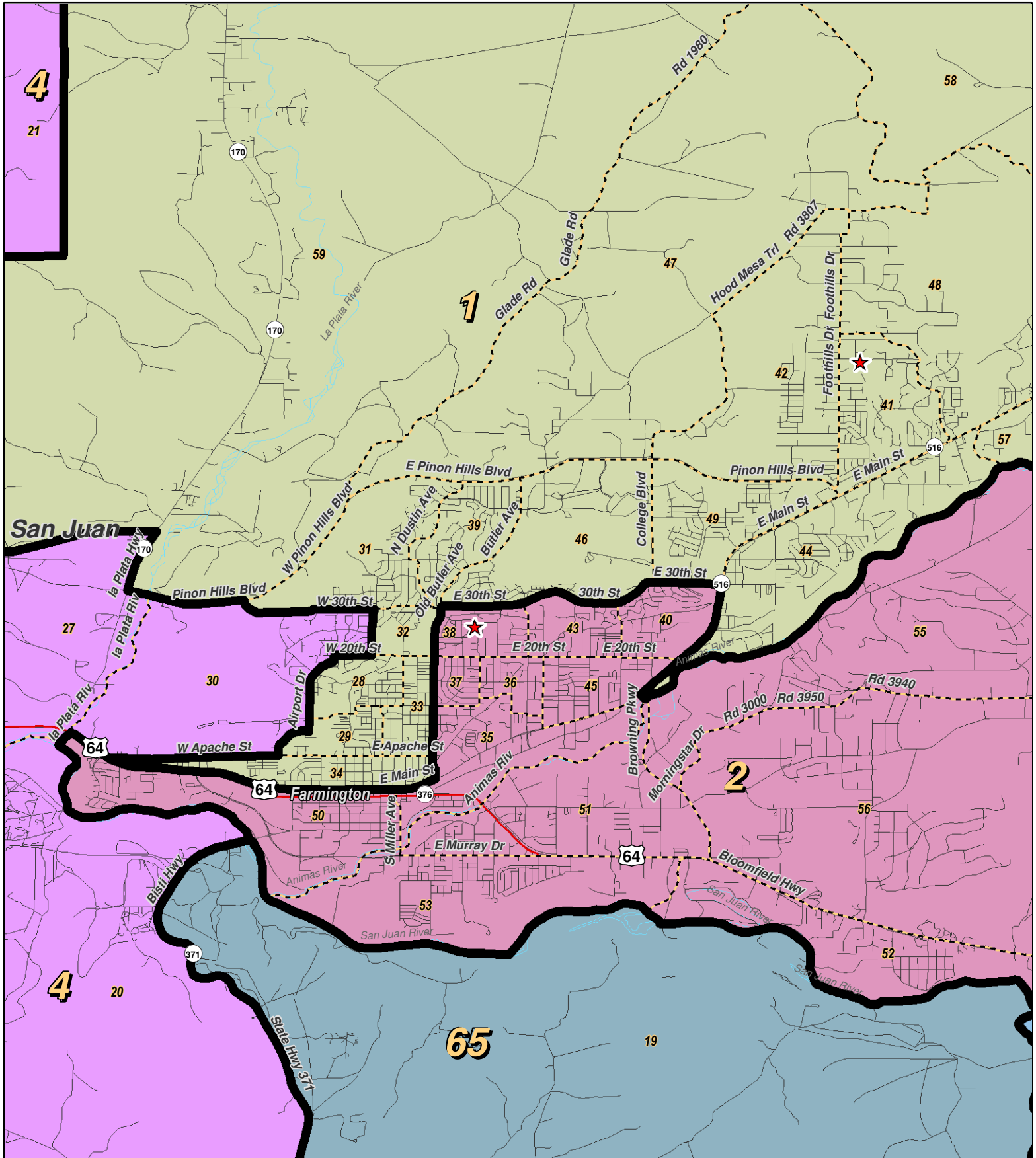


LEGEND

Created: December 20, 2011

- ★ Legislators
- ▭ Precincts
- ▭ Counties
- ~ Rivers
- ☪ Lakes / Ponds
- ⚡ Interstate
- US Highway
- ~ State Highway

Research & Polling, Inc. distributes this map assuming no liability for any errors, omissions, or inaccuracies in the information provided regardless of the cause in reliance upon any maps.



0 1 2 Miles

RESEARCH & POLLING INC.

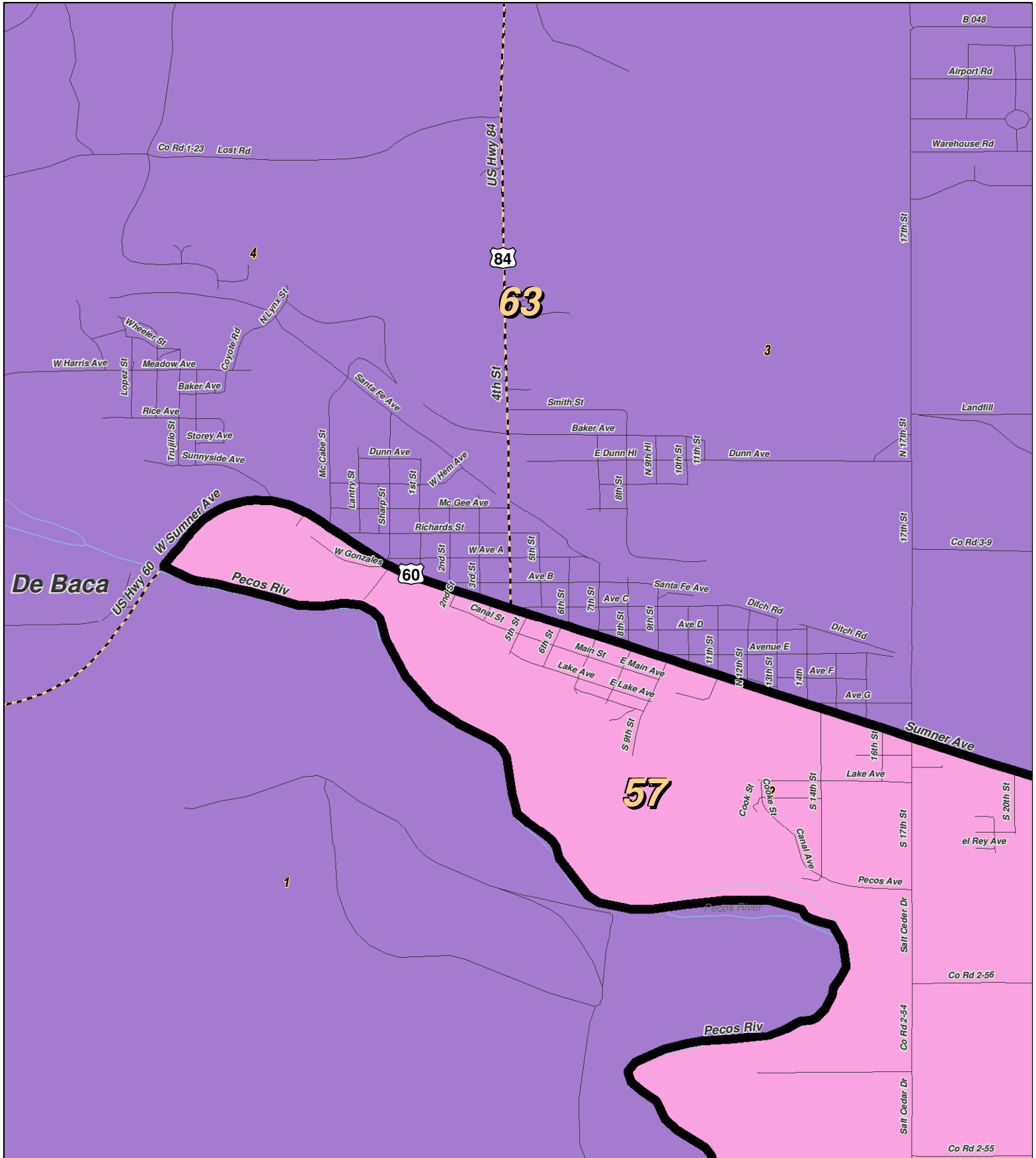
For the New Mexico Legislative Council Service



LEGEND Created: December 20, 2011

★ Legislators	~ Rivers	↔ Interstate
□ Precincts	☪ Lakes / Ponds	— US Highway
□ Counties		~ State Highway

Research & Polling, Inc. distributes this map assuming no liability for any errors, omissions, or inaccuracies in the information provided regardless of the cause in reliance upon any maps.



0 0.6 Miles

RESEARCH & POLLING INC.

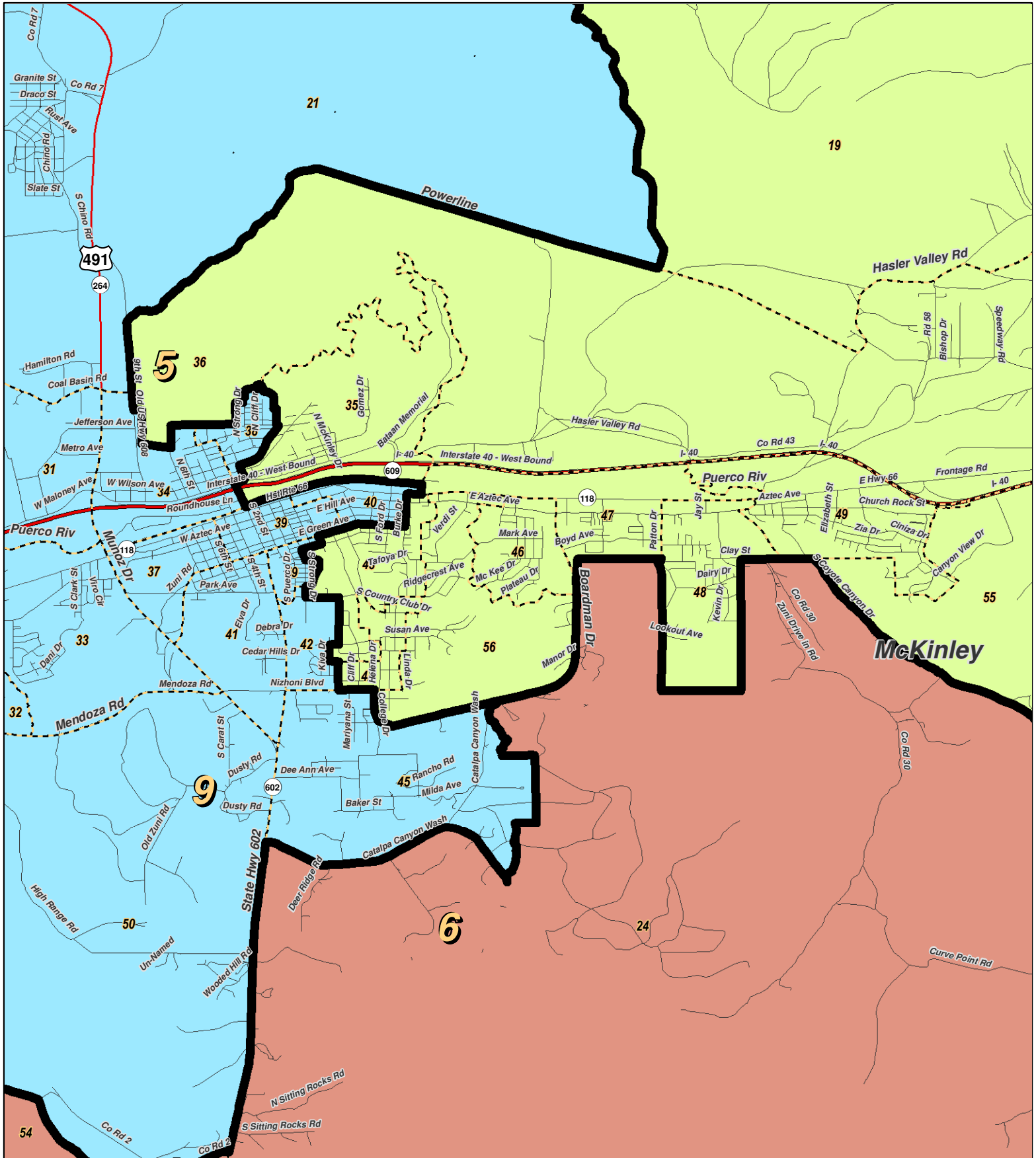
For the New Mexico Legislative Council Service



LEGEND Created: December 20, 2011

★ Legislators	~ Rivers	⚡ Interstate
▭ Precincts	⊕ Lakes / Ponds	⚡ US Highway
▭ Counties		~ State Highway

Research & Polling, Inc. distributes this map assuming no liability for any errors, omissions, or inaccuracies in the information provided regardless of the cause in reliance upon any maps.



RESEARCH & POLLING INC.

0 1 Miles

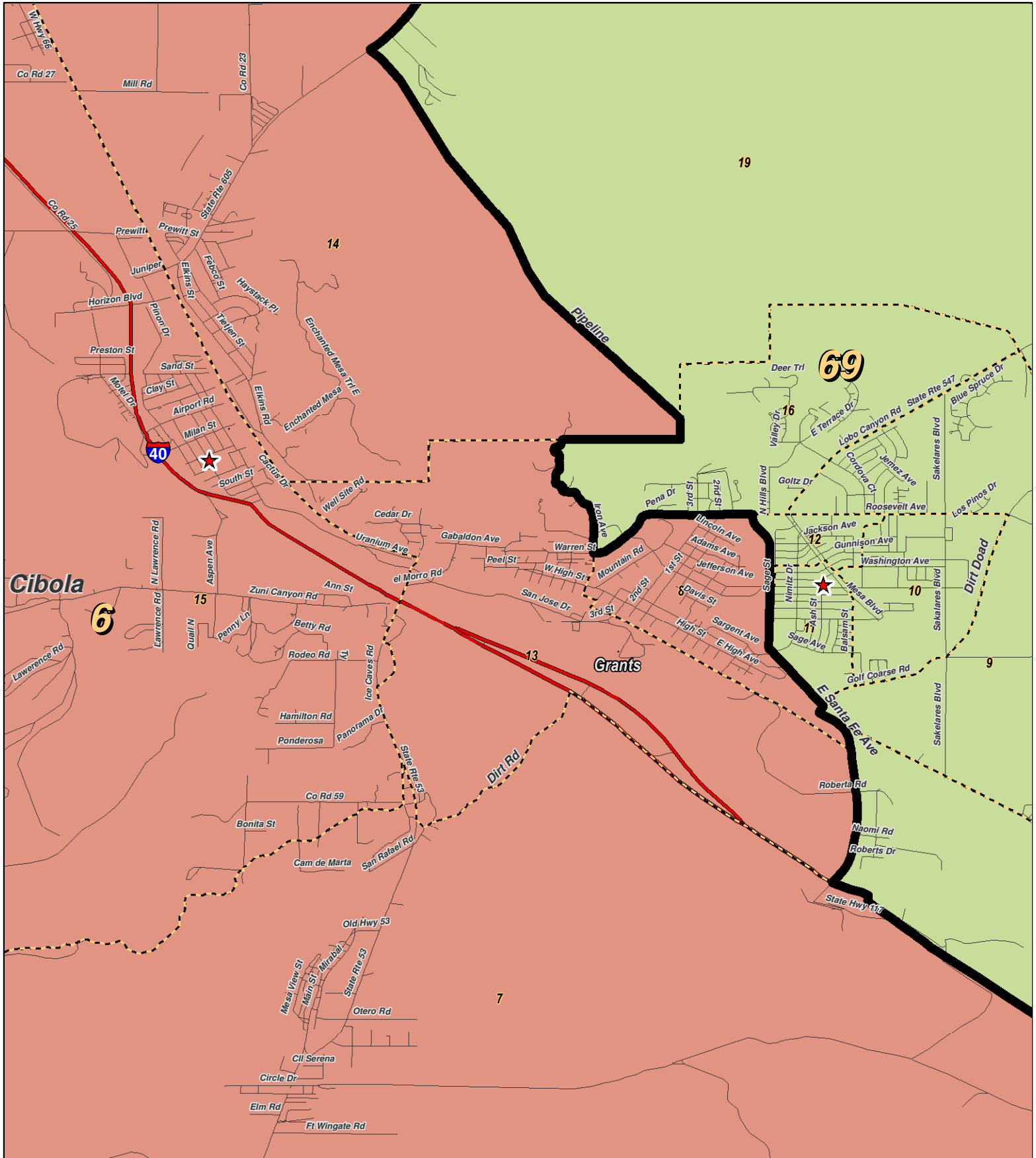
NEW MEXICO

LEGEND

Created: December 20, 2011

★ Legislators	~ Rivers	⚡ Interstate
⬜ Precincts	☪ Lakes / Ponds	⚡ US Highway
⬜ Counties		⚡ State Highway

Research & Polling, Inc. distributes this map assuming no liability for any errors, omissions, or inaccuracies in the information provided regardless of the cause in reliance upon any maps.



RESEARCH & POLLING INC.

For the New Mexico Legislative Council Service

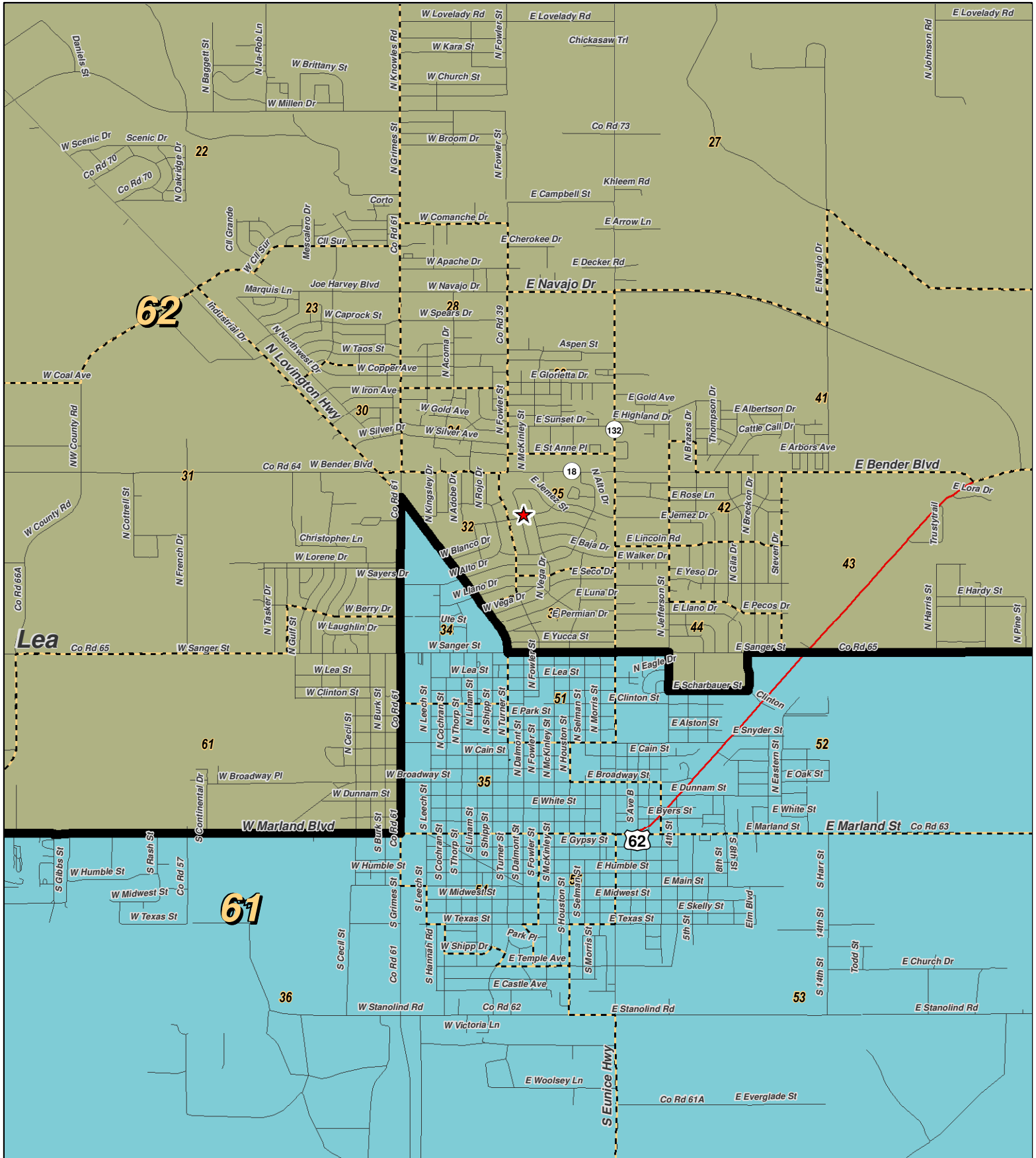
0 1 Miles



LEGEND Created: December 20, 2011

★ Legislators	~ Rivers	↔ Interstate
⬡ Precincts	⊕ Lakes / Ponds	⚡ US Highway
⬢ Counties		⚡ State Highway

Research & Polling, Inc. distributes this map assuming no liability for any errors, omissions, or inaccuracies in the information provided regardless of the cause in reliance upon any maps.



0 1 Miles

RESEARCH & POLLING INC.

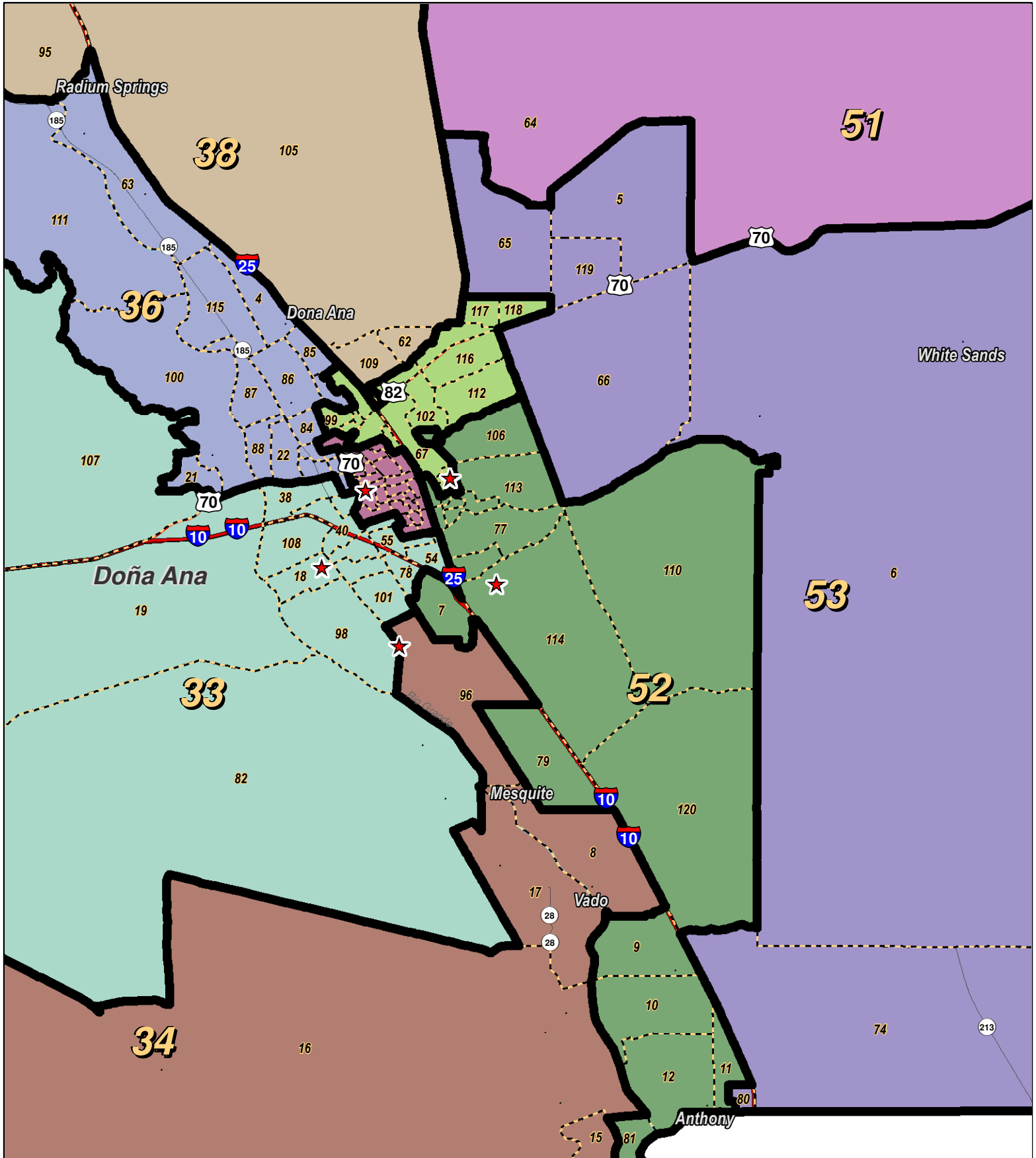
For the New Mexico Legislative Council Service



LEGEND Created: December 20, 2011

- ★ Legislators
- ~ Rivers
- ~ Interstate
- Precincts
- ☪ Lakes / Ponds
- ~ US Highway
- Counties
- ~ State Highway

Research & Polling, Inc. distributes this map assuming no liability for any errors, omissions, or inaccuracies in the information provided regardless of the cause in reliance upon any maps.



0 1 2 3 4
Miles

RESEARCH & POLLING INC.

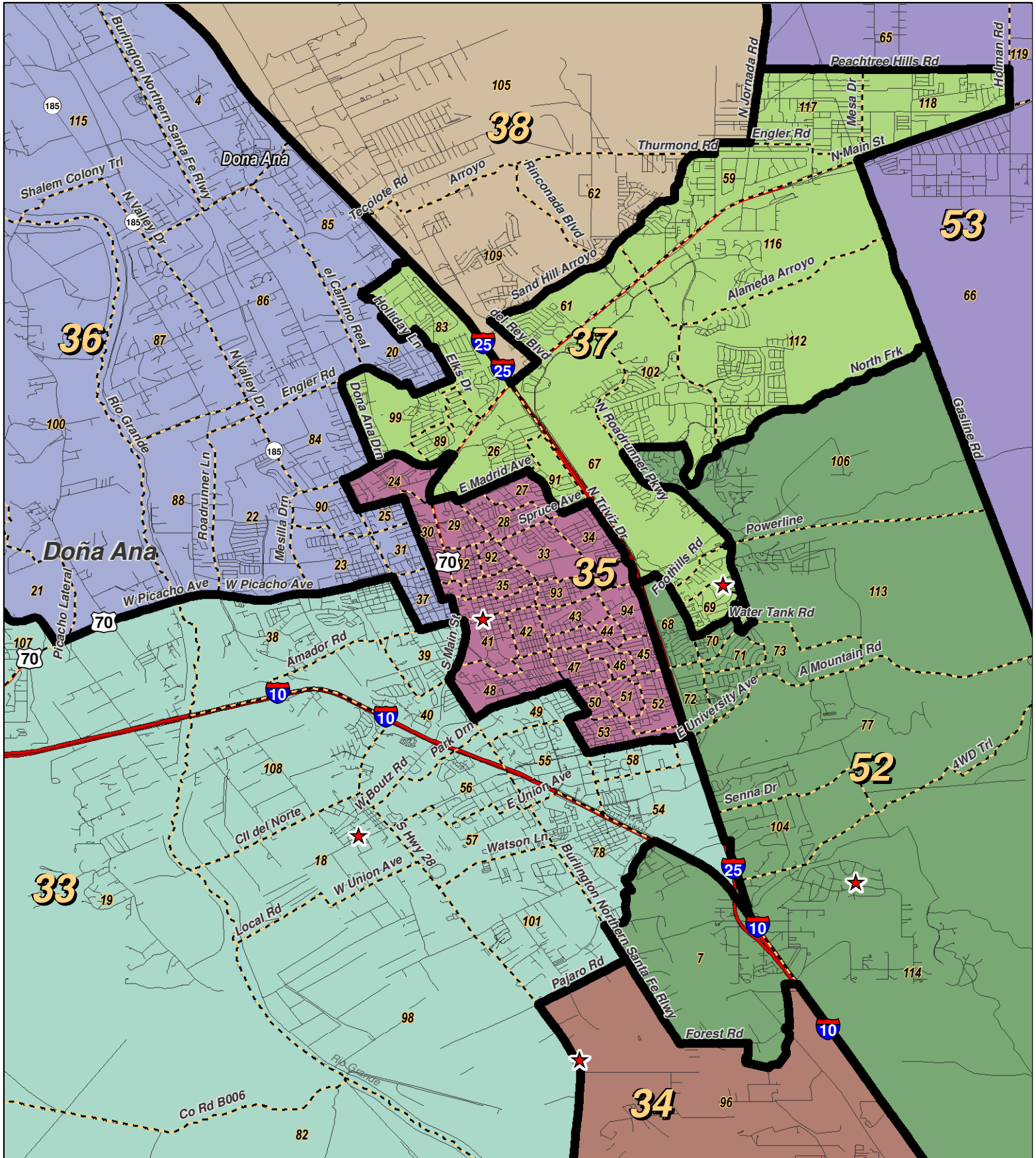
For the New Mexico Legislative Council Service



LEGEND Created: December 20, 2011

★ Legislators	~ Rivers	↔ Interstate
⬜ Precincts	☪ Lakes / Ponds	↔ US Highway
⬜ Counties		~ State Highway

Research & Polling, Inc. distributes this map assuming no liability for any errors, omissions, or inaccuracies in the information provided regardless of the cause in reliance upon any maps.



0 1 2 Miles

RESEARCH & POLLING INC.

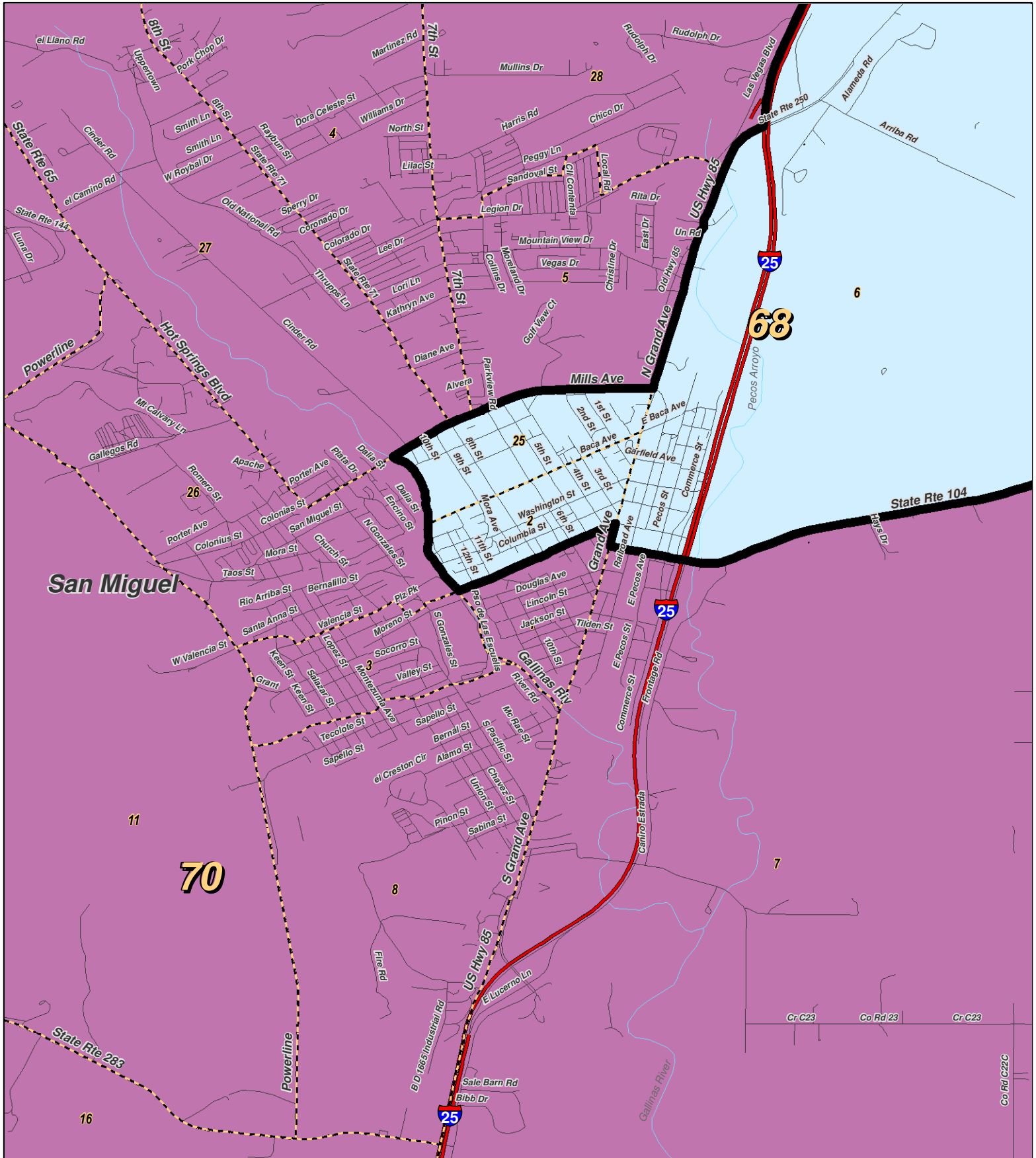
For the New Mexico Legislative Council Service



LEGEND Created: December 20, 2011

- ★ Legislators
- Precincts
- Counties
- ~ Rivers
- ☪ Lakes / Ponds
- ⚡ Interstate
- ⚡ US Highway
- ⚡ State Highway

Research & Polling, Inc. distributes this map assuming no liability for any errors, omissions, or inaccuracies in the information provided regardless of the cause in reliance upon any maps.



0 1 Miles

RESEARCH & POLLING INC.

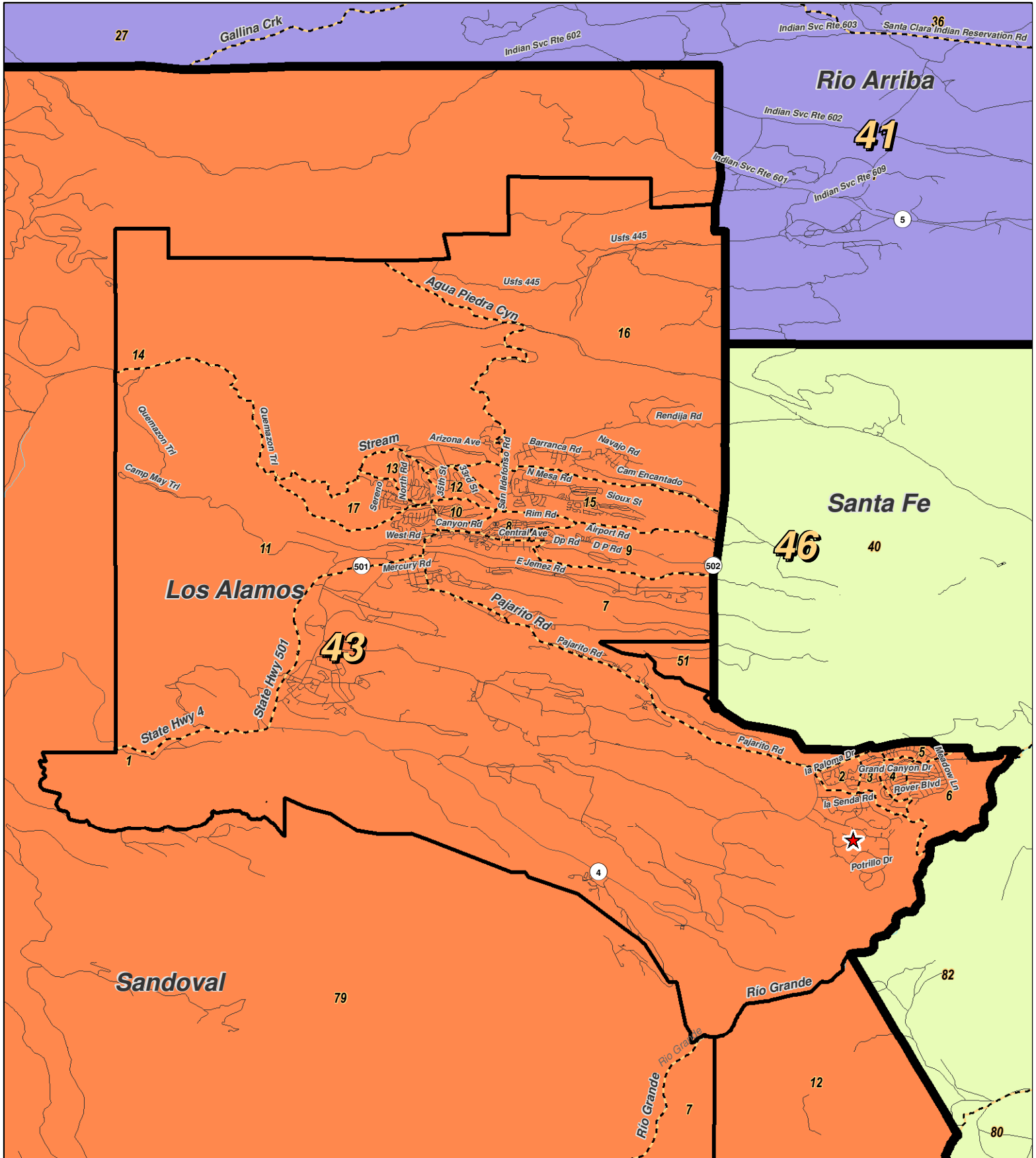
For the New Mexico Legislative Council Service



LEGEND Created: December 20, 2011

★ Legislators	~ Rivers	⚡ Interstate
▭ Precincts	☪ Lakes / Ponds	⚡ US Highway
◻ Counties		⚡ State Highway

Research & Polling, Inc. distributes this map assuming no liability for any errors, omissions, or inaccuracies in the information provided regardless of the cause in reliance upon any maps.



0 1 2 3 Miles

RESEARCH & POLLING INC.

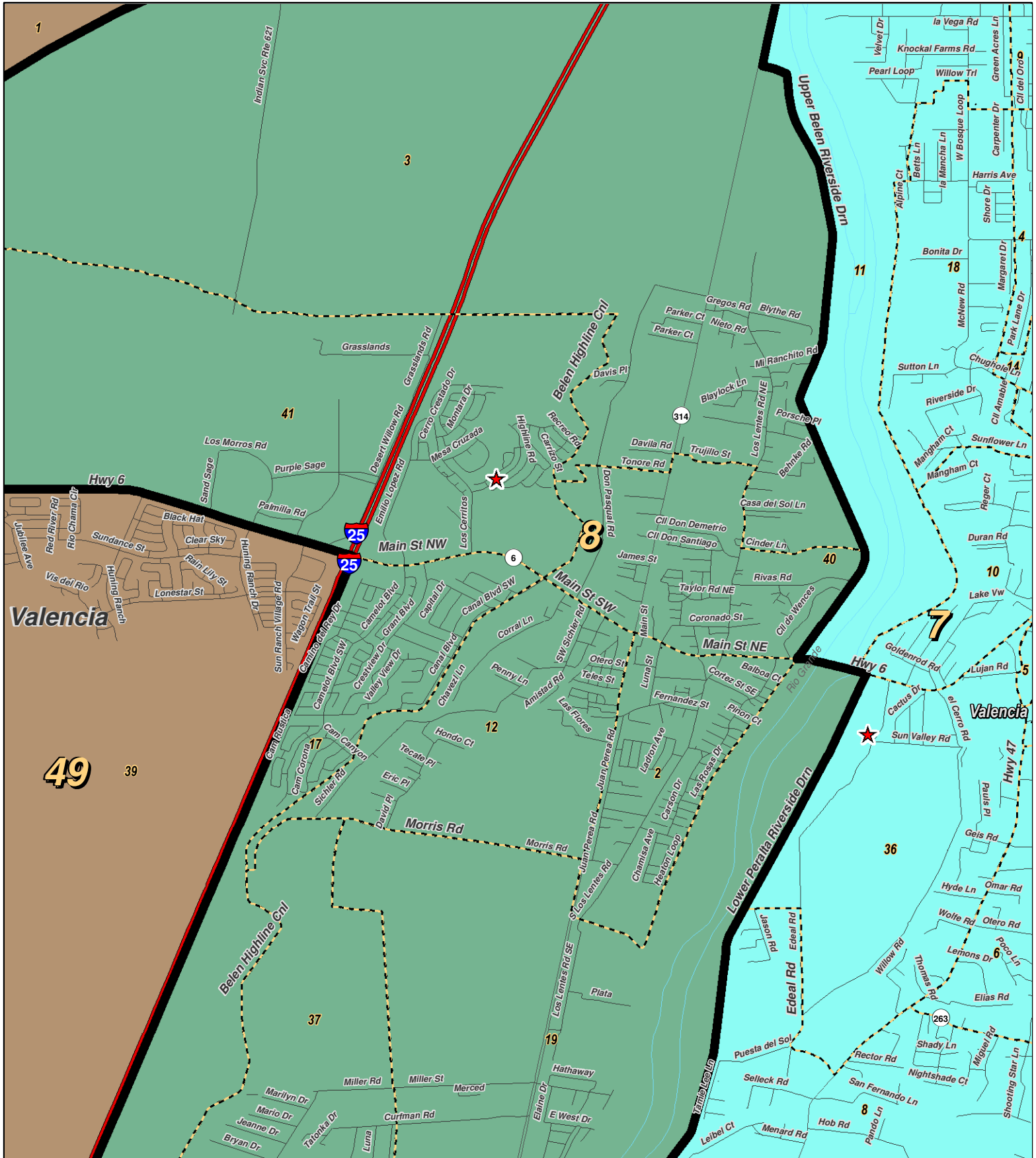
For the New Mexico Legislative Council Service



LEGEND Created: December 20, 2011

★ Legislators	~ Rivers	↔ Interstate
⬜ Precincts	☪ Lakes / Ponds	↔ US Highway
⬜ Counties		~ State Highway

Research & Polling, Inc. distributes this map assuming no liability for any errors, omissions, or inaccuracies in the information provided regardless of the cause in reliance upon any maps.



0 1 Miles

RESEARCH & POLLING INC.

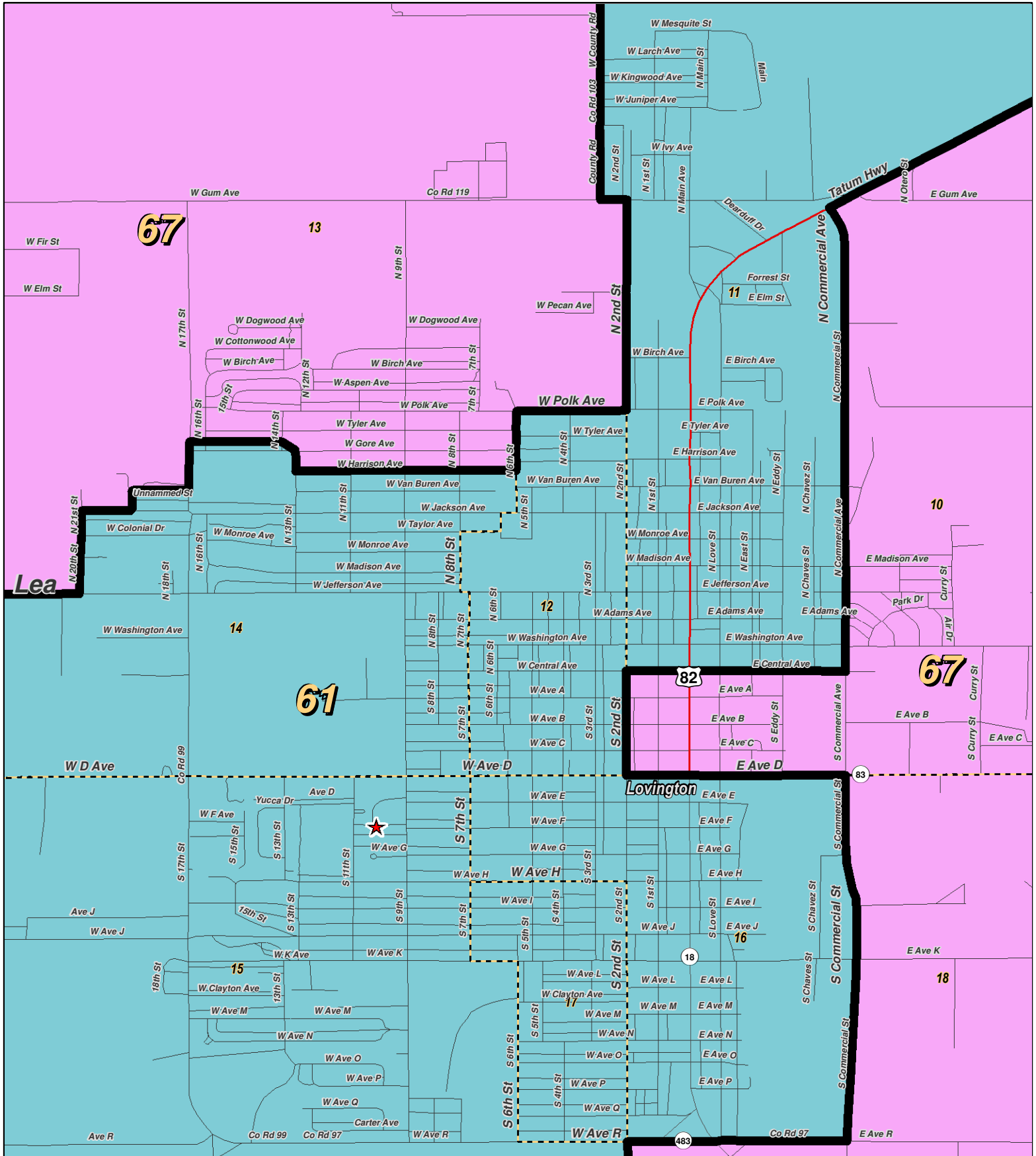
For the New Mexico Legislative Council Service



LEGEND Created: December 20, 2011

- ★ Legislators
- Precincts
- Counties
- ~ Rivers
- ~ Lakes / Ponds
- ~ Interstate
- ~ US Highway
- ~ State Highway

Research & Polling, Inc. distributes this map assuming no liability for any errors, omissions, or inaccuracies in the information provided regardless of the cause in reliance upon any maps.



0 0.6 Miles

RESEARCH & POLLING INC.

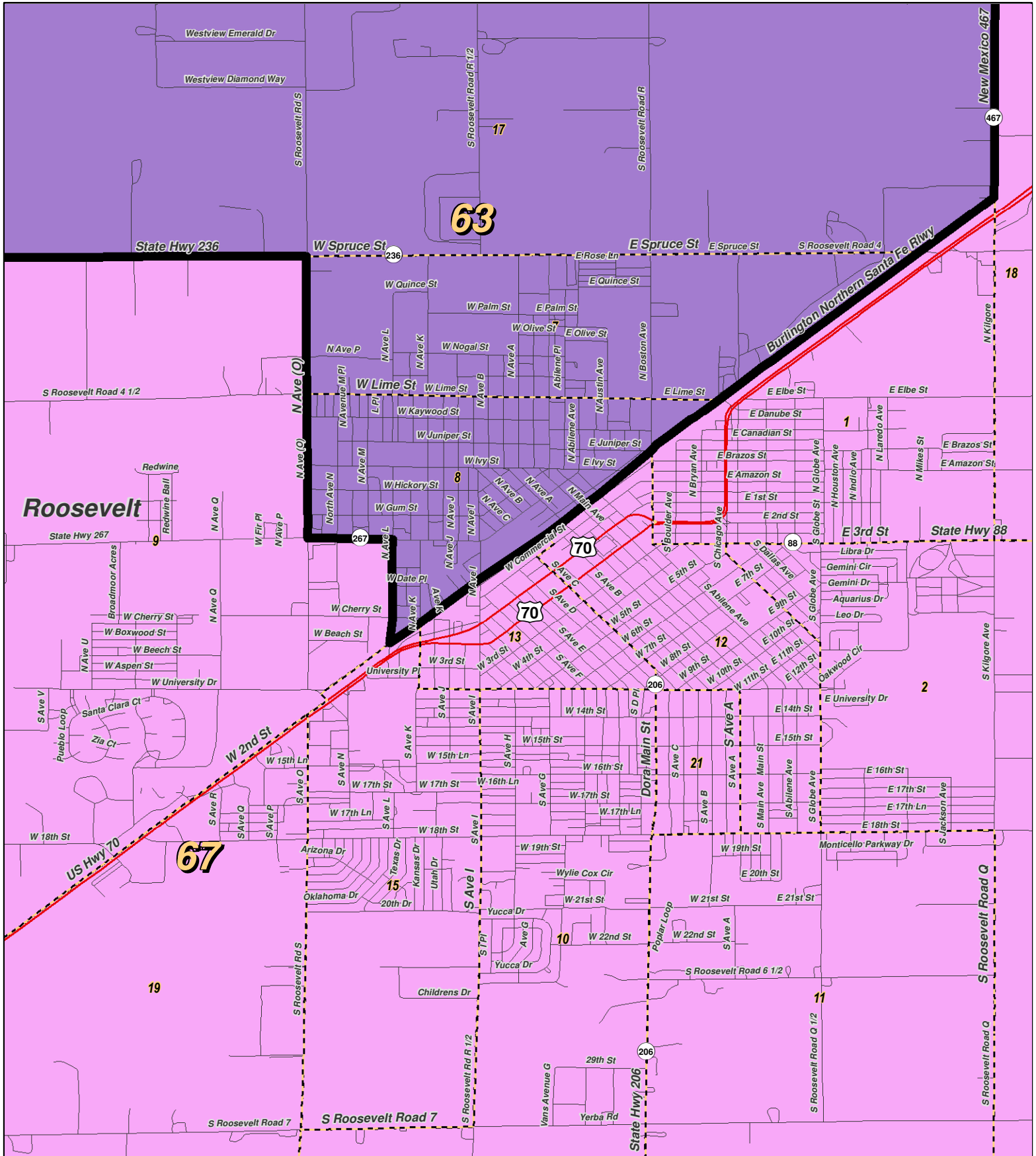
For the New Mexico Legislative Council Service



LEGEND Created: December 20, 2011

- ★ Legislators
- ~ Rivers
- ⬮ Interstate
- ▭ Precincts
- ⊕ Lakes / Ponds
- ⚡ US Highway
- Counties
- ⋯ State Highway

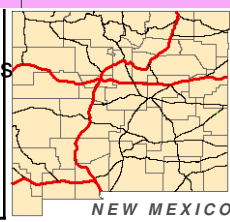
Research & Polling, Inc. distributes this map assuming no liability for any errors, omissions, or inaccuracies in the information provided regardless of the cause in reliance upon any maps.



0 0.75 Miles

RESEARCH & POLLING INC.

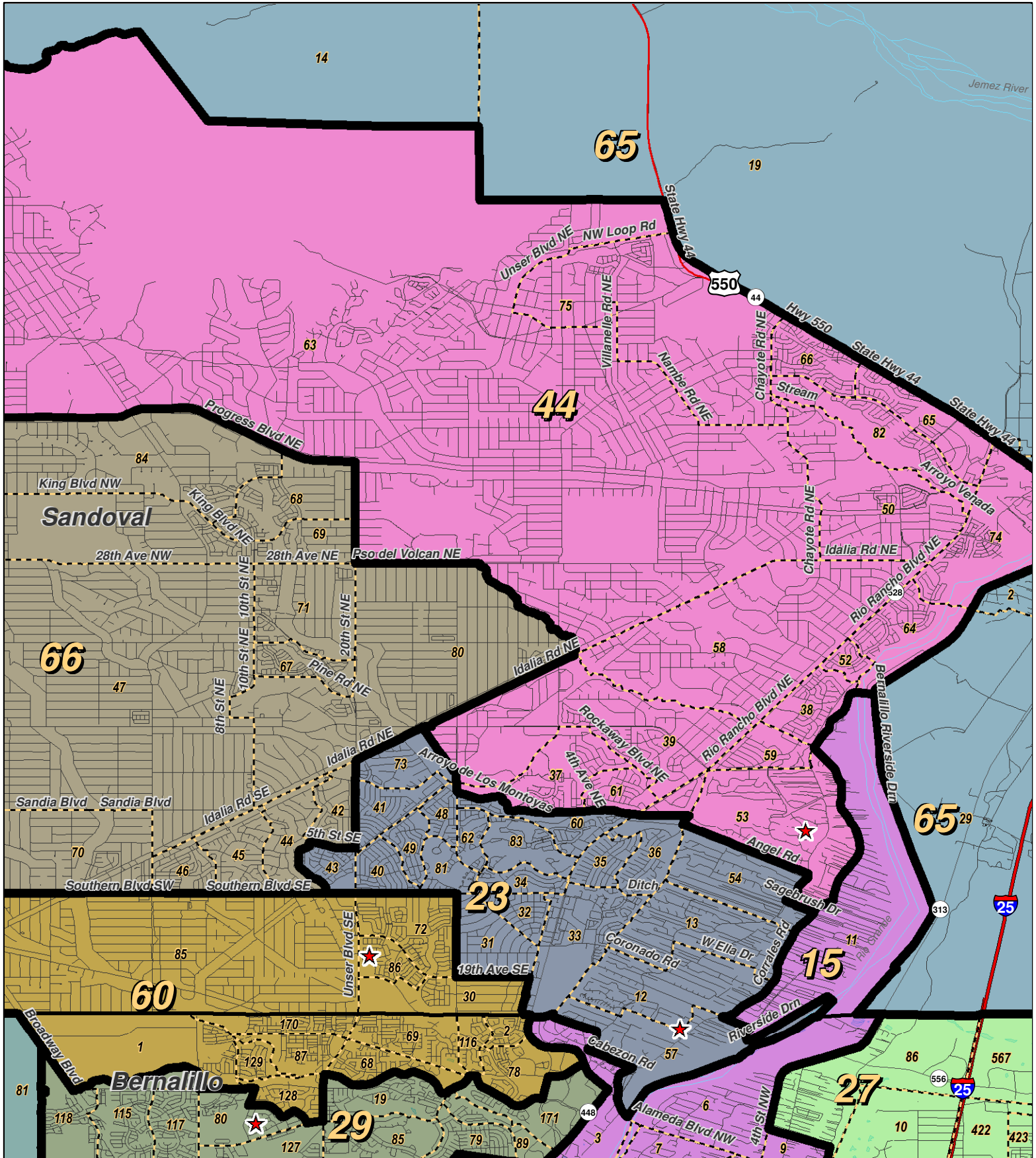
For the New Mexico
Legislative Council Service



LEGEND Created: December 20, 2011

★ Legislators	~ Rivers	⚡ Interstate
⬜ Precincts	⊕ Lakes / Ponds	⚡ US Highway
⬜ Counties		⚡ State Highway

Research & Polling, Inc. distributes this map assuming no liability for any errors, omissions, or inaccuracies in the information provided regardless of the cause in reliance upon any maps.



0 1 2 Miles

RESEARCH & POLLING INC.

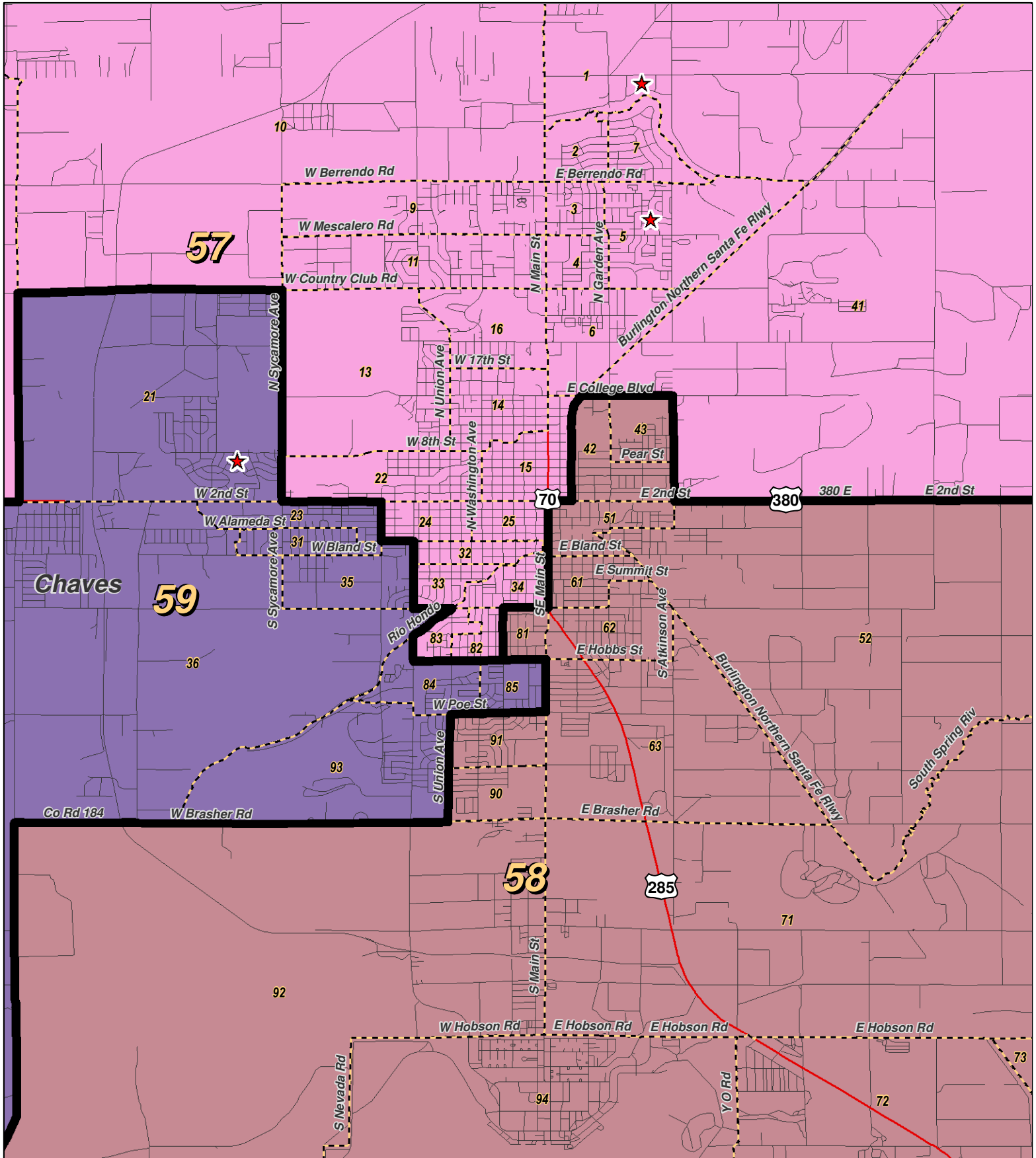
For the New Mexico Legislative Council Service



LEGEND Created: December 20, 2011

★ Legislators	~ Rivers	≡ Interstate
▭ Precincts	☪ Lakes / Ponds	≡ US Highway
▭ Counties		≡ State Highway

Research & Polling, Inc. distributes this map assuming no liability for any errors, omissions, or inaccuracies in the information provided regardless of the cause in reliance upon any maps.



0 1 2 Miles

RESEARCH & POLLING INC.

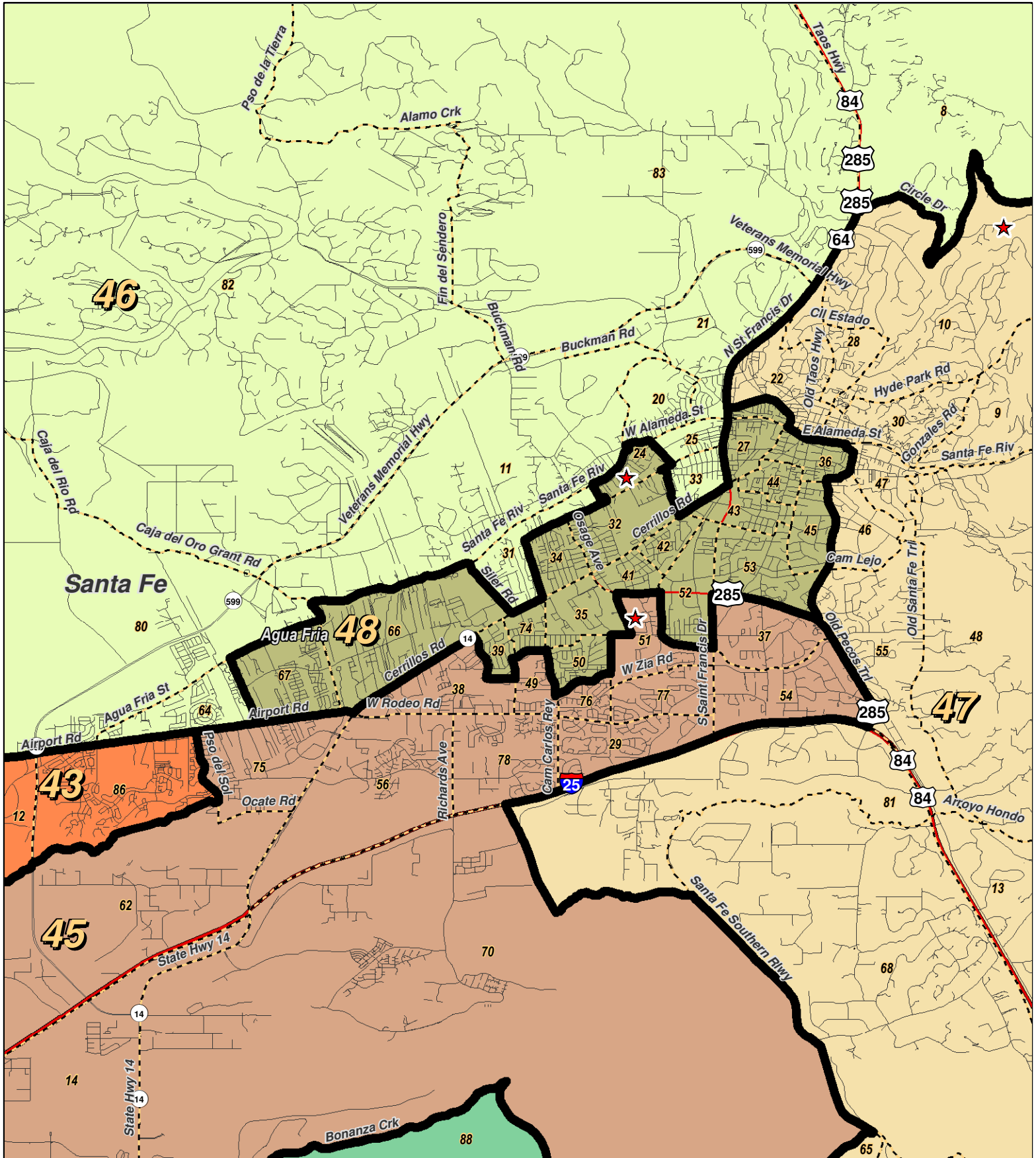
For the New Mexico Legislative Council Service



LEGEND Created: December 20, 2011

★ Legislators	~ Rivers	↔ Interstate
▭ Precincts	⊕ Lakes / Ponds	↔ US Highway
▭ Counties		↔ State Highway

Research & Polling, Inc. distributes this map assuming no liability for any errors, omissions, or inaccuracies in the information provided regardless of the cause in reliance upon any maps.



RESEARCH & POLLING INC.

For the New Mexico Legislative Council Service

0 1 2 Miles

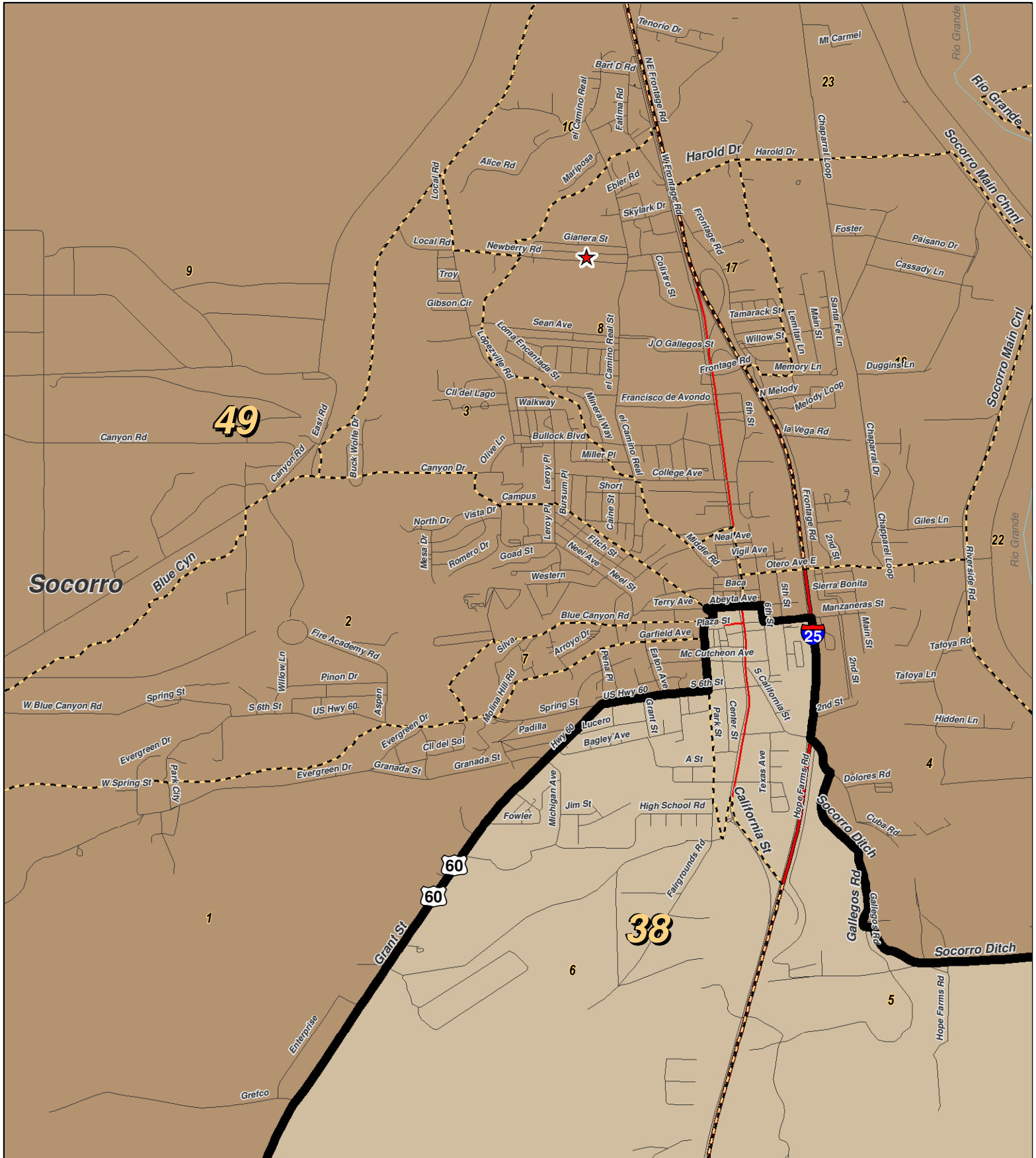
NEW MEXICO



LEGEND Created: December 20, 2011

Legislators	Rivers	Interstate
Precincts	Lakes / Ponds	US Highway
Counties		State Highway

Research & Polling, Inc. distributes this map assuming no liability for any errors, omissions, or inaccuracies in the information provided regardless of the cause in reliance upon any maps.



0 0.9 Miles

RESEARCH & POLLING INC.

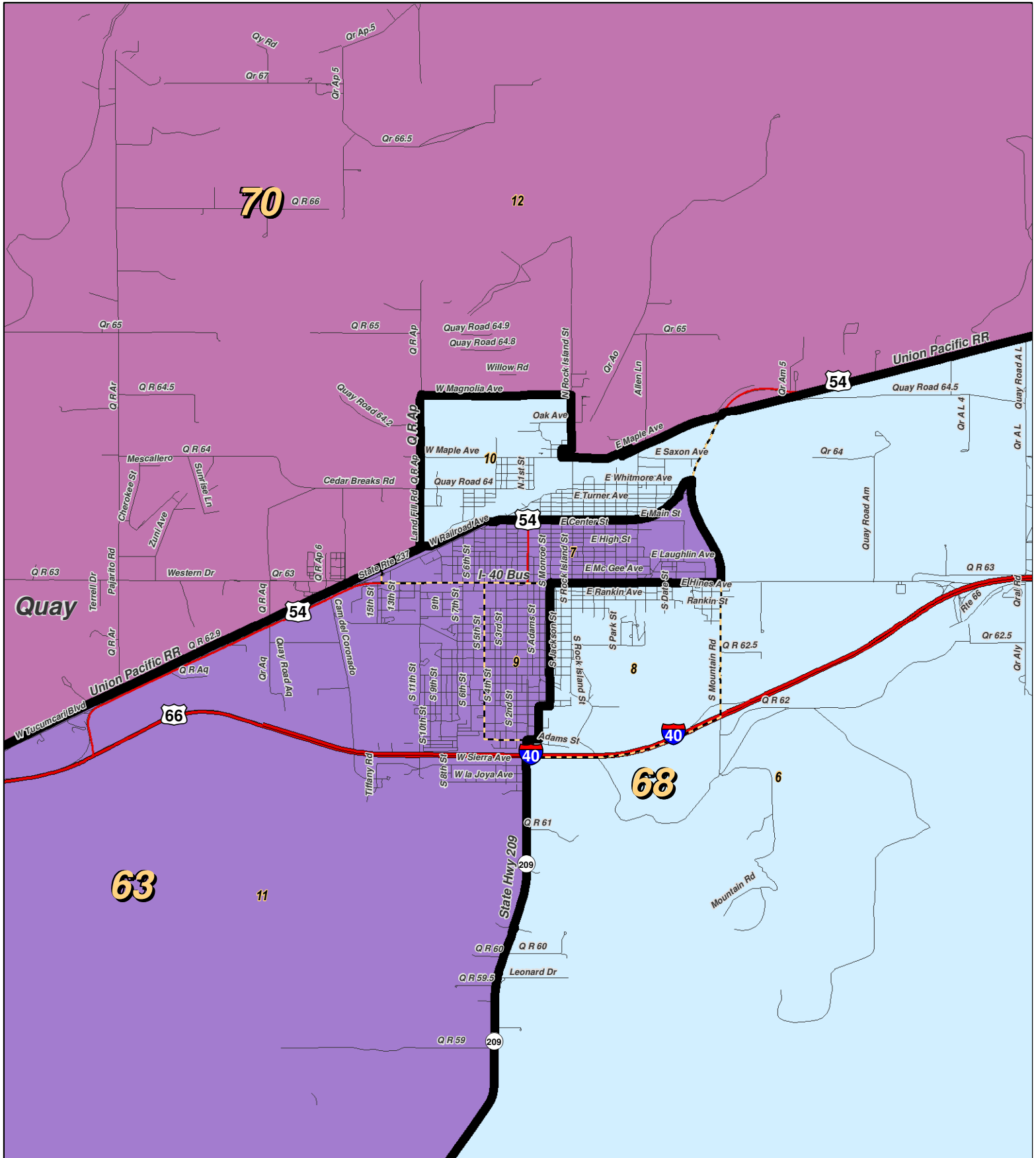
For the New Mexico Legislative Council Service



LEGEND Created: December 20, 2011


- ★ Legislators
- ▭ Precincts
- Counties
- ~ Rivers
- ⊕ Lakes / Ponds
- ⚡ Interstate
- ⚡ US Highway
- ⚡ State Highway

Research & Polling, Inc. distributes this map assuming no liability for any errors, omissions, or inaccuracies in the information provided regardless of the cause in reliance upon any maps.



RESEARCH & POLLING INC.

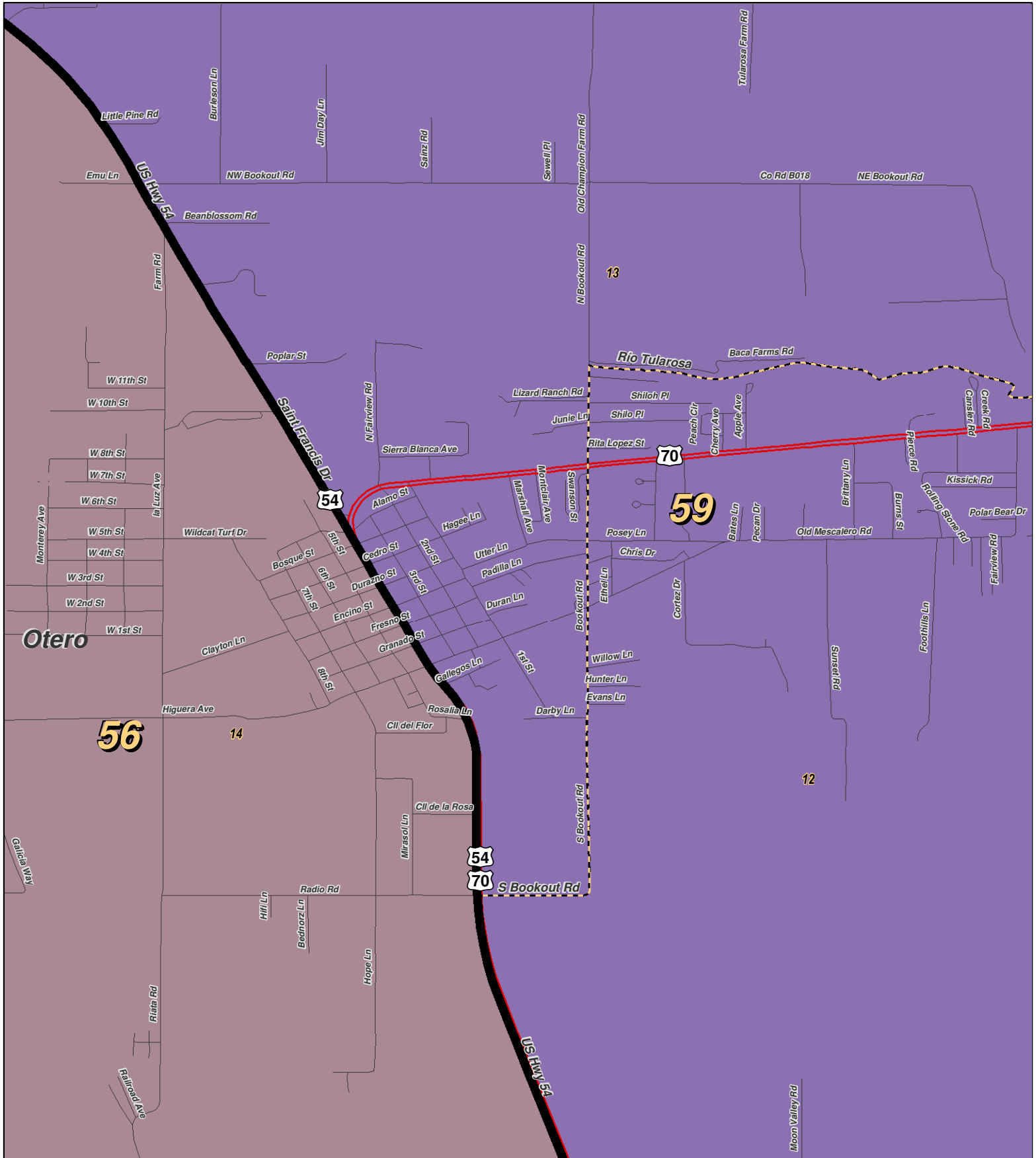
For the New Mexico Legislative Council Service



LEGEND Created: December 20, 2011


★ Legislators	~ Rivers	↗ Interstate
□ Precincts	☪ Lakes / Ponds	↘ US Highway
▭ Counties		~ State Highway

Research & Polling, Inc. distributes this map assuming no liability for any errors, omissions, or inaccuracies in the information provided regardless of the cause in reliance upon any maps.



RESEARCH & POLLING INC.

For the New Mexico Legislative Council Service



LEGEND Created: December 20, 2011

★ Legislators	~ Rivers	⚡ Interstate
▭ Precincts	☪ Lakes / Ponds	⚡ US Highway
▭ Counties		~ State Highway

Research & Polling, Inc. distributes this map assuming no liability for any errors, omissions, or inaccuracies in the information provided regardless of the cause in reliance upon any maps.

District	Pop	Deviation	Hispanic	Non-Hispanic Origin					Other Races
				White	Native American	Black	Asian		
1	29,636	219 0.7%	5,555 18.7%	19,562 66.0%	3,417 11.5%	231 0.8%	208 0.7%	663 2.2%	
18+	21,840		3,415 15.6%	15,402 70.5%	2,344 10.7%	164 0.8%	165 0.8%	350 1.6%	
2	28,980	-437 -1.5%	8,331 28.7%	13,150 45.4%	6,598 22.8%	184 0.6%	81 0.3%	636 2.2%	
18+	20,712		5,212 25.2%	10,431 50.4%	4,555 22.0%	140 0.7%	66 0.3%	308 1.5%	
3	28,852	-565 -1.9%	7,963 27.6%	17,054 59.1%	3,126 10.8%	108 0.4%	83 0.3%	518 1.8%	
18+	20,673		4,996 24.2%	13,222 64.0%	2,028 9.8%	68 0.3%	71 0.3%	288 1.4%	
4	29,914	497 1.7%	2,608 8.7%	5,357 17.9%	21,143 70.7%	87 0.3%	58 0.2%	661 2.2%	
18+	20,350		1,458 7.2%	4,209 20.7%	14,282 70.2%	66 0.3%	48 0.2%	287 1.4%	
5	28,670	-747 -2.5%	3,431 12.0%	3,058 10.7%	21,277 74.2%	111 0.4%	277 1.0%	516 1.8%	
18+	20,021		2,154 10.8%	2,542 12.7%	14,783 73.8%	92 0.5%	226 1.1%	224 1.1%	
6	29,516	99 0.3%	5,470 18.5%	4,012 13.6%	19,393 65.7%	115 0.4%	106 0.4%	420 1.4%	
18+	21,169		4,066 19.2%	3,414 16.1%	13,328 63.0%	78 0.4%	81 0.4%	202 1.0%	
7	29,293	-124 -0.4%	17,183 58.7%	10,928 37.3%	556 1.9%	189 0.6%	122 0.4%	315 1.1%	
18+	21,390		11,490 53.7%	9,046 42.3%	389 1.8%	147 0.7%	103 0.5%	215 1.0%	
8	29,315	-102 -0.3%	17,662 60.2%	10,189 34.8%	578 2.0%	398 1.4%	120 0.4%	368 1.3%	
18+	22,034		12,503 56.7%	8,410 38.2%	471 2.1%	323 1.5%	97 0.4%	230 1.0%	
9	28,085	-1,332 -4.5%	5,258 18.7%	2,757 9.8%	19,045 67.8%	166 0.6%	232 0.8%	627 2.2%	
18+	19,114		3,491 18.3%	2,357 12.3%	12,680 66.3%	140 0.7%	175 0.9%	271 1.4%	
10	29,851	434 1.5%	21,960 73.6%	5,832 19.5%	784 2.6%	822 2.8%	144 0.5%	309 1.0%	
18+	22,030		15,247 69.2%	5,047 22.9%	685 3.1%	735 3.3%	111 0.5%	205 0.9%	
11	29,892	475 1.6%	19,126 64.0%	8,444 28.2%	1,160 3.9%	537 1.8%	132 0.4%	493 1.6%	
18+	23,911		14,399 60.2%	7,629 31.9%	960 4.0%	430 1.8%	121 0.5%	372 1.6%	
12	29,941	524 1.8%	25,736 86.0%	2,993 10.0%	446 1.5%	369 1.2%	96 0.3%	301 1.0%	
18+	19,962		16,593 83.1%	2,515 12.6%	314 1.6%	282 1.4%	77 0.4%	181 0.9%	

District	Pop	Deviation	Hispanic	Non-Hispanic Origin					Other Races
				White	Native American	Black	Asian		
13	29,488	71	78.5%	3,988	948	743	242	422	
18+	19,117		74.8%	3,186	671	545	194	226	
14	29,833	416	82.3%	4,007	432	457	80	305	
18+	21,163		79.4%	3,421	333	347	74	192	
15	29,030	-387	45.6%	13,464	1,084	409	350	491	
18+	22,791		42.2%	11,343	877	319	296	333	
16	29,435	18	64.6%	7,499	1,092	748	554	522	
18+	20,676		61.0%	6,059	725	559	427	299	
17	29,754	337	54.3%	10,824	1,188	530	545	525	
18+	23,049		50.7%	9,384	812	409	440	325	
18	29,963	546	42.4%	13,169	1,337	956	1,043	768	
18+	25,313		38.3%	12,148	1,097	822	934	614	
19	29,790	373	45.8%	11,268	1,828	1,453	816	795	
18+	23,374		40.9%	10,113	1,352	1,141	709	510	
20	29,690	273	34.3%	14,653	1,423	1,169	1,527	744	
18+	22,762		29.7%	12,598	952	859	1,119	471	
21	29,657	240	56.9%	9,006	1,683	942	558	595	
18+	21,866		50.7%	7,983	1,209	735	486	369	
22	29,943	526	27.0%	18,670	605	869	862	859	
18+	23,534		24.4%	15,586	429	653	684	450	
23	29,649	232	30.7%	18,110	661	649	443	671	
18+	23,344		26.8%	15,339	494	503	370	381	
24	29,954	537	31.5%	17,262	940	808	789	715	
18+	24,075		28.2%	14,860	720	633	614	460	

District	Pop	Deviation	Hispanic	Non-Hispanic Origin					Other Races
				White	Native American	Black	Asian	Other Races	
25	29,952	535 1.8%	11,586 38.7%	14,895 49.7%	1,402 4.7%	627 2.1%	748 2.5%	694 2.3%	
18+	24,491		8,678 35.4%	13,155 53.7%	1,065 4.3%	522 2.1%	617 2.5%	454 1.9%	
26	29,930	513 1.7%	16,353 54.6%	10,497 35.1%	1,180 3.9%	807 2.7%	398 1.3%	695 2.3%	
18+	22,243		11,249 50.6%	8,781 39.5%	851 3.8%	654 2.9%	311 1.4%	397 1.8%	
27	29,896	479 1.6%	9,878 33.0%	16,621 55.6%	961 3.2%	491 1.6%	1,364 4.6%	581 1.9%	
18+	23,258		6,999 30.1%	13,802 59.3%	712 3.1%	387 1.7%	990 4.3%	368 1.6%	
28	29,967	550 1.9%	5,203 17.4%	22,166 74.0%	426 1.4%	498 1.7%	1,015 3.4%	659 2.2%	
18+	24,382		3,746 15.4%	18,719 76.8%	335 1.4%	409 1.7%	812 3.3%	361 1.5%	
29	29,956	539 1.8%	12,296 41.0%	14,343 47.9%	812 2.7%	935 3.1%	726 2.4%	844 2.8%	
18+	20,967		7,742 36.9%	10,987 52.4%	574 2.7%	684 3.3%	552 2.6%	428 2.0%	
30	29,908	491 1.7%	9,473 31.7%	16,683 55.8%	1,474 4.9%	870 2.9%	727 2.4%	681 2.3%	
18+	24,178		6,954 28.8%	14,407 59.6%	1,081 4.5%	709 2.9%	598 2.5%	429 1.8%	
31	29,862	445 1.5%	6,528 21.9%	20,205 67.7%	547 1.8%	488 1.6%	1,444 4.8%	650 2.2%	
18+	23,312		4,556 19.5%	16,553 71.0%	410 1.8%	378 1.6%	1,061 4.6%	354 1.5%	
32	29,740	323 1.1%	19,723 66.3%	9,241 31.1%	194 0.7%	190 0.6%	111 0.4%	281 0.9%	
18+	21,908		13,254 60.5%	8,053 36.8%	157 0.7%	157 0.7%	93 0.4%	194 0.9%	
33	29,367	-50 -0.2%	16,757 57.1%	10,698 36.4%	464 1.6%	505 1.7%	491 1.7%	452 1.5%	
18+	23,150		12,121 52.4%	9,435 40.8%	387 1.7%	431 1.9%	436 1.9%	340 1.5%	
34	29,939	522 1.8%	26,267 87.7%	3,407 11.4%	38 0.1%	93 0.3%	37 0.1%	97 0.3%	
18+	20,622		17,553 85.1%	2,866 13.9%	30 0.1%	77 0.4%	29 0.1%	67 0.3%	
35	29,063	-354 -1.2%	20,313 69.9%	7,138 24.6%	301 1.0%	574 2.0%	349 1.2%	388 1.3%	
18+	21,804		14,183 65.0%	6,337 29.1%	245 1.1%	451 2.1%	321 1.5%	267 1.2%	
36	29,519	102 0.3%	18,438 62.5%	10,254 34.7%	177 0.6%	216 0.7%	127 0.4%	307 1.0%	
18+	21,564		12,358 57.3%	8,594 39.9%	123 0.6%	167 0.8%	106 0.5%	216 1.0%	

District	Pop	Deviation	Hispanic	Non-Hispanic Origin				
				White	Native American	Black	Asian	Other Races
37	29,684	267 0.9%	14,458 48.7%	13,439 45.3%	260 0.9%	621 2.1%	466 1.6%	440 1.5%
18+	22,476		9,710 43.2%	11,431 50.9%	196 0.9%	481 2.1%	375 1.7%	283 1.3%
38	29,249	-168 -0.6%	11,771 40.2%	16,152 55.2%	432 1.5%	250 0.9%	145 0.5%	499 1.7%
18+	22,991		8,014 34.9%	14,006 60.9%	321 1.4%	182 0.8%	116 0.5%	352 1.5%
39	29,763	346 1.2%	12,721 42.7%	16,137 54.2%	181 0.6%	201 0.7%	133 0.4%	390 1.3%
18+	23,215		8,793 37.9%	13,714 59.1%	152 0.7%	155 0.7%	112 0.5%	289 1.2%
40	29,332	-85 -0.3%	23,710 80.8%	3,661 12.5%	1,503 5.1%	85 0.3%	130 0.4%	243 0.8%
18+	22,133		17,414 78.7%	3,288 14.9%	1,084 4.9%	68 0.3%	106 0.5%	173 0.8%
41	29,339	-78 -0.3%	19,642 66.9%	7,256 24.7%	1,772 6.0%	78 0.3%	117 0.4%	474 1.6%
18+	22,843		14,596 63.9%	6,488 28.4%	1,253 5.5%	65 0.3%	97 0.4%	344 1.5%
42	29,800	383 1.3%	16,550 55.5%	10,787 36.2%	1,687 5.7%	92 0.3%	203 0.7%	481 1.6%
18+	23,595		12,233 51.8%	9,482 40.2%	1,292 5.5%	77 0.3%	178 0.8%	333 1.4%
43	28,921	-496 -1.7%	9,972 34.5%	16,656 57.6%	385 1.3%	158 0.5%	1,265 4.4%	485 1.7%
18+	21,315		6,473 30.4%	13,263 62.2%	275 1.3%	125 0.6%	925 4.3%	254 1.2%
44	29,308	-109 -0.4%	10,837 37.0%	15,778 53.8%	923 3.1%	607 2.1%	433 1.5%	730 2.5%
18+	21,487		7,137 33.2%	12,475 58.1%	676 3.1%	465 2.2%	333 1.5%	401 1.9%
45	28,863	-554 -1.9%	16,429 56.9%	10,762 37.3%	530 1.8%	282 1.0%	467 1.6%	393 1.4%
18+	22,621		11,717 51.8%	9,559 42.3%	478 2.1%	243 1.1%	372 1.6%	252 1.1%
46	29,828	411 1.4%	16,552 55.5%	10,876 36.5%	1,673 5.6%	132 0.4%	238 0.8%	357 1.2%
18+	23,157		11,691 50.5%	9,757 42.1%	1,136 4.9%	110 0.5%	206 0.9%	257 1.1%
47	29,805	388 1.3%	7,208 24.2%	21,310 71.5%	282 0.9%	179 0.6%	326 1.1%	500 1.7%
18+	25,223		5,490 21.8%	18,773 74.4%	210 0.8%	147 0.6%	266 1.1%	337 1.3%
48	29,170	-247 -0.8%	17,476 59.9%	10,371 35.6%	426 1.5%	217 0.7%	206 0.7%	474 1.6%
18+	23,218		12,795 55.1%	9,389 40.4%	334 1.4%	189 0.8%	173 0.7%	338 1.5%

District	Pop	Deviation	Hispanic	Non-Hispanic Origin				
				White	Native American	Black	Asian	Other Races
49	29,559	142 0.5%	16,285 55.1%	11,614 39.3%	610 2.1%	377 1.3%	237 0.8%	436 1.5%
18+	21,964		11,013 50.1%	9,755 44.4%	418 1.9%	305 1.4%	203 0.9%	270 1.2%
50	29,358	-59 -0.2%	6,934 23.6%	21,111 71.9%	391 1.3%	228 0.8%	213 0.7%	481 1.6%
18+	23,769		4,844 20.4%	17,993 75.7%	301 1.3%	162 0.7%	162 0.7%	307 1.3%
51	29,090	-327 -1.1%	9,218 31.7%	16,671 57.3%	312 1.1%	1,483 5.1%	474 1.6%	932 3.2%
18+	22,056		6,256 28.4%	13,521 61.3%	232 1.1%	1,148 5.2%	387 1.8%	512 2.3%
52	29,466	49 0.2%	19,619 66.6%	8,820 29.9%	117 0.4%	258 0.9%	414 1.4%	238 0.8%
18+	21,433		12,871 60.1%	7,767 36.2%	95 0.4%	221 1.0%	316 1.5%	163 0.8%
53	29,921	504 1.7%	22,253 74.4%	6,648 22.2%	163 0.5%	444 1.5%	102 0.3%	311 1.0%
18+	20,327		13,986 68.8%	5,577 27.4%	137 0.7%	336 1.7%	91 0.4%	200 1.0%
54	29,671	254 0.9%	13,906 46.9%	14,536 49.0%	253 0.9%	452 1.5%	99 0.3%	425 1.4%
18+	22,239		9,409 42.3%	11,924 53.6%	202 0.9%	356 1.6%	81 0.4%	267 1.2%
55	29,183	-234 -0.8%	10,290 35.3%	17,820 61.1%	231 0.8%	231 0.8%	266 0.9%	345 1.2%
18+	21,875		6,717 30.7%	14,387 65.8%	176 0.8%	176 0.8%	205 0.9%	214 1.0%
56	29,529	112 0.4%	9,943 33.7%	18,310 62.0%	575 1.9%	184 0.6%	102 0.3%	415 1.4%
18+	23,650		6,827 28.9%	15,901 67.2%	427 1.8%	147 0.6%	76 0.3%	272 1.2%
57	29,328	-89 -0.3%	11,099 37.8%	16,966 57.8%	163 0.6%	395 1.3%	253 0.9%	452 1.5%
18+	21,878		7,067 32.3%	13,900 63.5%	133 0.6%	299 1.4%	193 0.9%	286 1.3%
58	28,031	-1,386 -4.7%	18,917 67.5%	8,091 28.9%	234 0.8%	497 1.8%	65 0.2%	227 0.8%
18+	19,552		12,216 62.5%	6,530 33.4%	193 1.0%	402 2.1%	54 0.3%	157 0.8%
59	28,935	-482 -1.6%	9,631 33.3%	14,619 50.5%	3,360 11.6%	573 2.0%	229 0.8%	523 1.8%
18+	21,214		6,172 29.1%	11,984 56.5%	2,194 10.3%	403 1.9%	179 0.8%	282 1.3%
60	29,667	250 0.8%	12,697 42.8%	13,497 45.5%	989 3.3%	919 3.1%	813 2.7%	752 2.5%
18+	20,398		7,970 39.1%	10,126 49.6%	698 3.4%	647 3.2%	592 2.9%	365 1.8%

District	Pop	Deviation	Hispanic	Non-Hispanic Origin				
				White	Native American	Black	Asian	Other Races
61	29,724	307 1.0%	18,186 61.2%	9,701 32.6%	199 0.7%	1,276 4.3%	66 0.2%	296 1.0%
18+	20,386		11,323 55.5%	7,793 38.2%	148 0.7%	917 4.5%	48 0.2%	157 0.8%
62	28,986	-431 -1.5%	11,723 40.4%	15,453 53.3%	244 0.8%	1,025 3.5%	225 0.8%	316 1.1%
18+	21,023		7,382 35.1%	12,307 58.5%	201 1.0%	787 3.7%	185 0.9%	161 0.8%
63	28,282	-1,135 -3.9%	17,593 62.2%	8,510 30.1%	181 0.6%	1,333 4.7%	231 0.8%	434 1.5%
18+	20,400		11,809 57.9%	7,007 34.3%	153 0.8%	973 4.8%	189 0.9%	269 1.3%
64	28,919	-498 -1.7%	8,548 29.6%	17,544 60.7%	194 0.7%	1,488 5.1%	438 1.5%	707 2.4%
18+	20,988		5,304 25.3%	13,768 65.6%	146 0.7%	1,059 5.0%	358 1.7%	353 1.7%
65	27,949	-1,468 -5.0%	7,064 25.3%	2,195 7.9%	18,327 65.6%	62 0.2%	29 0.1%	272 1.0%
18+	19,372		4,956 25.6%	1,883 9.7%	12,331 63.7%	44 0.2%	27 0.1%	131 0.7%
66	28,908	-509 -1.7%	11,871 41.1%	14,368 49.7%	719 2.5%	823 2.8%	344 1.2%	783 2.7%
18+	19,689		7,183 36.5%	10,763 54.7%	496 2.5%	586 3.0%	264 1.3%	397 2.0%
67	28,893	-524 -1.8%	10,855 37.6%	16,750 58.0%	216 0.7%	473 1.6%	200 0.7%	399 1.4%
18+	21,300		6,897 32.4%	13,453 63.2%	171 0.8%	355 1.7%	179 0.8%	245 1.2%
68	29,057	-360 -1.2%	15,481 53.3%	12,521 43.1%	298 1.0%	281 1.0%	132 0.5%	344 1.2%
18+	23,216		11,677 50.3%	10,645 45.9%	253 1.1%	261 1.1%	112 0.5%	268 1.2%
69	28,810	-607 -2.1%	6,003 20.8%	3,640 12.6%	18,538 64.3%	162 0.6%	85 0.3%	382 1.3%
18+	20,577		4,251 20.7%	3,140 15.3%	12,776 62.1%	140 0.7%	59 0.3%	211 1.0%
70	29,621	204 0.7%	18,772 63.4%	9,836 33.2%	280 0.9%	252 0.9%	154 0.5%	327 1.1%
18+	22,778		13,845 60.8%	8,166 35.9%	214 0.9%	206 0.9%	123 0.5%	224 1.0%
Totals	2,059,179	Ideal: 29,417	953,403 46.3%	833,810 40.5%	175,368 8.5%	35,462 1.7%	26,305 1.3%	34,831 1.1%
18+	1,540,507		651,326 42.3%	697,848 45.3%	121,962 7.9%	27,453 1.8%	20,956 1.4%	20,962 1.0%

District Profile

District	Total Population	Deviation		Total Adult Native American	Adult Hispanic	Adult Non-Hispanic			Performance Measure		Registered Voters				
						White	American	Black	Dem	Rep	Total	% Dem	% Rep	% DTS	% Other
1	29,636	219	0.7%	12.5%	15.6%	70.5%	10.7%	0.8%	24.9%	75.1%	17,200	25.0%	57.3%	14.8%	2.9%
2	28,980	-437	-1.5%	24.0%	25.2%	50.4%	22.0%	0.7%	30.8%	69.2%	12,925	30.4%	49.5%	17.5%	2.5%
3	28,852	-565	-1.9%	11.8%	24.2%	64.0%	9.8%	0.3%	27.9%	72.1%	14,112	27.7%	52.2%	17.0%	3.1%
4	29,914	497	1.7%	72.5%	7.2%	20.7%	70.2%	0.3%	52.8%	47.2%	14,941	48.3%	31.6%	18.0%	2.0%
5	28,670	-747	-2.5%	76.4%	10.8%	12.7%	73.8%	0.5%	70.2%	29.8%	15,687	64.6%	17.5%	16.3%	1.7%
6	29,516	99	0.3%	65.1%	19.2%	16.1%	63.0%	0.4%	69.2%	30.8%	15,583	66.4%	16.9%	14.6%	2.1%
7	29,293	-124	-0.4%	3.6%	53.7%	42.3%	1.8%	0.7%	46.7%	53.3%	14,913	46.0%	35.8%	15.1%	3.1%
8	29,315	-102	-0.3%	4.0%	56.7%	38.2%	2.1%	1.5%	52.3%	47.7%	15,779	52.0%	30.8%	14.0%	3.2%
9	28,085	-1,332	-4.5%	70.0%	18.3%	12.3%	66.3%	0.7%	70.1%	29.9%	13,269	63.0%	17.8%	17.6%	1.6%
10	29,851	434	1.5%	4.9%	69.2%	22.9%	3.1%	3.3%	62.6%	37.4%	12,096	57.3%	21.5%	18.4%	2.8%
11	29,892	475	1.6%	5.9%	60.2%	31.9%	4.0%	1.8%	73.7%	26.3%	19,929	62.1%	17.1%	16.7%	4.1%
12	29,941	524	1.8%	3.2%	83.1%	12.6%	1.6%	1.4%	67.5%	32.5%	11,383	58.8%	18.4%	20.2%	2.7%
13	29,488	71	0.2%	5.4%	74.8%	16.7%	3.5%	2.9%	63.8%	36.2%	10,340	53.7%	21.3%	21.7%	3.3%
14	29,833	416	1.4%	3.3%	79.4%	16.2%	1.6%	1.6%	72.8%	27.2%	14,208	62.6%	16.3%	18.2%	2.9%
15	29,030	-387	-1.3%	5.5%	42.2%	49.8%	3.8%	1.4%	53.4%	46.6%	19,885	48.6%	33.7%	14.5%	3.3%
16	29,435	18	0.1%	5.3%	61.0%	29.3%	3.5%	2.7%	56.0%	44.0%	15,020	51.0%	28.6%	17.4%	3.0%
17	29,754	337	1.1%	5.2%	50.7%	40.7%	3.5%	1.8%	63.3%	36.7%	17,995	54.4%	25.7%	16.2%	3.6%
18	29,963	546	1.9%	6.4%	38.3%	48.0%	4.3%	3.2%	78.1%	21.9%	21,764	57.5%	15.1%	21.3%	6.1%
19	29,790	373	1.3%	8.2%	40.9%	43.3%	5.8%	4.9%	69.8%	30.2%	17,437	54.3%	20.5%	19.7%	5.5%
20	29,690	273	0.9%	5.8%	29.7%	55.3%	4.2%	3.8%	45.3%	54.7%	17,080	39.9%	38.5%	18.2%	3.4%
21	29,657	240	0.8%	7.8%	50.7%	36.5%	5.5%	3.4%	58.4%	41.6%	14,679	49.6%	26.4%	19.7%	4.3%
22	29,943	526	1.8%	3.2%	24.4%	66.2%	1.8%	2.8%	43.5%	56.5%	19,754	38.2%	43.0%	15.7%	3.0%
23	29,649	232	0.8%	3.4%	26.8%	65.7%	2.1%	2.2%	44.3%	55.7%	20,640	40.1%	41.4%	14.3%	4.2%
24	29,954	537	1.8%	4.6%	28.2%	61.7%	3.0%	2.6%	49.9%	50.1%	20,459	44.0%	37.0%	15.4%	3.5%
25	29,952	535	1.8%	6.5%	35.4%	53.7%	4.3%	2.1%	64.1%	35.9%	21,295	53.2%	25.7%	16.9%	4.2%
26	29,930	513	1.7%	5.6%	50.6%	39.5%	3.8%	2.9%	52.8%	47.2%	18,209	47.5%	33.2%	15.9%	3.5%
27	29,896	479	1.6%	4.5%	30.1%	59.3%	3.1%	1.7%	43.9%	56.1%	19,804	39.5%	42.3%	14.9%	3.3%
28	29,967	550	1.9%	2.3%	15.4%	76.8%	1.4%	1.7%	40.6%	59.4%	23,852	34.5%	47.9%	14.7%	2.8%
29	29,956	539	1.8%	4.4%	36.9%	52.4%	2.7%	3.3%	41.4%	58.6%	16,633	37.5%	43.5%	15.8%	3.2%
30	29,908	491	1.7%	6.2%	28.8%	59.6%	4.5%	2.9%	47.5%	52.5%	21,118	43.0%	38.5%	15.1%	3.4%

District Profile

District	Total Population	Deviation		Total Adult Native American	Adult Hispanic	Adult Non-Hispanic			Performance Measure		Registered Voters				
						White	American	Black	Dem	Rep	Total	% Dem	% Rep	% DTS	% Other
31	29,862	445	1.5%	2.5%	19.5%	71.0%	1.8%	1.6%	38.8%	61.2%	22,208	33.8%	48.8%	14.4%	2.9%
32	29,740	323	1.1%	2.5%	60.5%	36.8%	0.7%	0.7%	58.9%	41.1%	14,338	58.9%	24.1%	15.5%	1.5%
33	29,367	-50	-0.2%	3.4%	52.4%	40.8%	1.7%	1.9%	55.0%	45.0%	16,118	48.3%	28.9%	19.0%	3.8%
34	29,939	522	1.8%	1.0%	85.1%	13.9%	0.1%	0.4%	64.9%	35.1%	10,936	61.5%	18.1%	18.4%	2.0%
35	29,063	-354	-1.2%	3.3%	65.0%	29.1%	1.1%	2.1%	65.3%	34.7%	15,365	55.3%	20.6%	20.1%	4.0%
36	29,519	102	0.3%	2.2%	57.3%	39.9%	0.6%	0.8%	50.6%	49.4%	15,984	48.3%	32.6%	16.1%	3.1%
37	29,684	267	0.9%	2.3%	43.2%	50.9%	0.9%	2.1%	48.1%	51.9%	16,647	41.9%	35.7%	18.8%	3.6%
38	29,249	-168	-0.6%	3.6%	34.9%	60.9%	1.4%	0.8%	43.3%	56.7%	17,335	40.4%	41.3%	16.0%	2.2%
39	29,763	346	1.2%	2.1%	37.9%	59.1%	0.7%	0.7%	52.8%	47.2%	20,117	55.1%	28.1%	14.2%	2.7%
40	29,332	-85	-0.3%	7.2%	78.7%	14.9%	4.9%	0.3%	73.5%	26.5%	17,840	78.1%	11.6%	8.5%	1.8%
41	29,339	-78	-0.3%	7.7%	63.9%	28.4%	5.5%	0.3%	69.3%	30.7%	19,054	74.9%	13.7%	9.0%	2.5%
42	29,800	383	1.3%	7.8%	51.8%	40.2%	5.5%	0.3%	75.5%	24.5%	20,892	68.2%	15.3%	13.3%	3.2%
43	28,921	-496	-1.7%	2.4%	30.4%	62.2%	1.3%	0.6%	51.6%	48.4%	17,854	44.5%	33.5%	19.4%	2.6%
44	29,308	-109	-0.4%	4.9%	33.2%	58.1%	3.1%	2.2%	42.3%	57.7%	18,013	38.0%	42.4%	15.5%	4.0%
45	28,863	-554	-1.9%	3.8%	51.8%	42.3%	2.1%	1.1%	71.4%	28.6%	17,121	65.3%	15.9%	16.9%	2.0%
46	29,828	411	1.4%	7.0%	50.5%	42.1%	4.9%	0.5%	73.4%	26.6%	17,319	65.0%	15.0%	17.7%	2.3%
47	29,805	388	1.3%	2.0%	21.8%	74.4%	0.8%	0.6%	70.6%	29.4%	24,959	60.9%	19.2%	17.4%	2.5%
48	29,170	-247	-0.8%	3.5%	55.1%	40.4%	1.4%	0.8%	78.3%	21.7%	18,156	69.4%	10.5%	17.1%	2.9%
49	29,559	142	0.5%	3.5%	50.1%	44.4%	1.9%	1.4%	51.9%	48.1%	16,393	49.4%	32.4%	14.9%	3.3%
50	29,358	-59	-0.2%	2.5%	20.4%	75.7%	1.3%	0.7%	47.1%	52.9%	20,526	39.4%	40.3%	16.5%	3.8%
51	29,090	-327	-1.1%	2.6%	28.4%	61.3%	1.1%	5.2%	38.7%	61.3%	14,231	35.0%	45.8%	18.3%	1.0%
52	29,466	49	0.2%	1.4%	60.1%	36.2%	0.4%	1.0%	53.2%	46.8%	13,974	46.6%	29.8%	20.5%	3.1%
53	29,921	504	1.7%	2.0%	68.8%	27.4%	0.7%	1.7%	53.5%	46.5%	8,616	46.8%	24.9%	25.5%	3.0%
54	29,671	254	0.9%	2.5%	42.3%	53.6%	0.9%	1.6%	42.6%	57.4%	15,287	46.3%	37.2%	15.6%	0.9%
55	29,183	-234	-0.8%	2.0%	30.7%	65.8%	0.8%	0.8%	35.3%	64.7%	16,587	44.0%	42.6%	12.4%	1.1%
56	29,529	112	0.4%	3.2%	28.9%	67.2%	1.8%	0.6%	37.1%	62.9%	18,696	31.3%	52.2%	13.5%	2.9%
57	29,328	-89	-0.3%	2.0%	32.3%	63.5%	0.6%	1.4%	30.7%	69.3%	16,165	30.5%	54.4%	12.2%	2.8%
58	28,031	-1,386	-4.7%	2.2%	62.5%	33.4%	1.0%	2.1%	44.7%	55.3%	10,979	43.9%	36.7%	16.4%	3.0%
59	28,935	-482	-1.6%	12.3%	29.1%	56.5%	10.3%	1.9%	36.2%	63.8%	15,127	34.0%	47.9%	16.5%	1.6%
60	29,667	250	0.8%	5.2%	39.1%	49.6%	3.4%	3.2%	42.7%	57.3%	15,550	39.7%	41.8%	15.1%	3.4%

District Profile

District	Total Population	Deviation		Total Adult Native American	Adult Hispanic	Adult Non-Hispanic			Performance Measure		Registered Voters				
						White	American	Black	Dem	Rep	Total	% Dem	% Rep	% DTS	% Other
61	29,724	307	1.0%	1.9%	55.5%	38.2%	0.7%	4.5%	36.4%	63.6%	11,145	40.5%	41.7%	17.4%	0.4%
62	28,986	-431	-1.5%	1.9%	35.1%	58.5%	1.0%	3.7%	24.9%	75.1%	13,932	28.2%	55.5%	16.0%	0.4%
63	28,282	-1,135	-3.9%	2.7%	57.9%	34.3%	0.8%	4.8%	55.4%	44.6%	13,002	61.0%	24.9%	13.2%	1.0%
64	28,919	-498	-1.7%	1.8%	25.3%	65.6%	0.7%	5.0%	26.6%	73.4%	13,354	31.4%	53.7%	14.7%	0.2%
65	27,949	-1,468	-5.0%	65.8%	25.6%	9.7%	63.7%	0.2%	77.1%	22.9%	14,020	72.1%	11.8%	13.7%	2.3%
66	28,908	-509	-1.7%	4.4%	36.5%	54.7%	2.5%	3.0%	43.9%	56.1%	14,203	40.5%	40.3%	14.8%	4.4%
67	28,893	-524	-1.8%	2.1%	32.4%	63.2%	0.8%	1.7%	29.1%	70.9%	13,886	33.6%	51.2%	13.6%	1.5%
68	29,057	-360	-1.2%	3.0%	50.3%	45.9%	1.1%	1.1%	55.2%	44.8%	20,308	60.8%	27.3%	10.1%	1.9%
69	28,810	-607	-2.1%	65.1%	20.7%	15.3%	62.1%	0.7%	69.0%	31.0%	14,364	67.9%	16.5%	13.3%	2.3%
70	29,621	204	0.7%	3.0%	60.8%	35.9%	0.9%	0.9%	64.2%	35.8%	20,625	63.3%	22.1%	12.0%	2.6%
NM	2,059,179	Ideal:	29,417	9.6%	42.3%	45.3%	7.9%	1.8%	53.0%	47.0%	1,159,215	49.3%	31.9%	15.9%	2.9%

NM House: HD_188079.4_Egolf_5

District Definitions by County and Precinct

REPRESENTATIVE DISTRICT ONE.--Representative district one is composed of San Juan county precincts 28, 29, 31 through 34, 39, 41, 42, 44, 46 through 49, 57 through 59 and 67.

REPRESENTATIVE DISTRICT TWO.--Representative district two is composed of San Juan county precincts 35 through 38, 40, 43, 45, 50 through 56 and 70.

REPRESENTATIVE DISTRICT THREE.--Representative district three is composed of San Juan county precincts 60 through 66, 68, 69 and 71 through 77.

REPRESENTATIVE DISTRICT FOUR.--Representative district four is composed of San Juan county precincts 1 through 7, 20 through 27 and 30.

REPRESENTATIVE DISTRICT FIVE.--Representative district five is composed of McKinley county precincts 5, 7 through 10, 13, 19, 23, 35, 36, 43, 44, 46 through 49, 55 and 56; and San Juan county precincts 10 through 14, 17 and 18.

REPRESENTATIVE DISTRICT SIX.--Representative district six is composed of Cibola county precincts 1, 5, 7, 8 and 13 through 15; and McKinley county precincts 15, 17, 18, 24 through 30 and 52 through 54.

REPRESENTATIVE DISTRICT SEVEN.--Representative district seven is composed of Valencia county precincts 4 through 6, 8 through 11, 14 through 16, 18, 22, 28, 32, 34 and 36.

REPRESENTATIVE DISTRICT EIGHT.--Representative district eight is composed of Valencia county precincts 2, 3, 7, 12, 17, 19, 21, 23, 26, 31, 35, 37, 40 and 41.

REPRESENTATIVE DISTRICT NINE.--Representative district nine is composed of McKinley county precincts 1 through 4, 6, 20 through 22, 31 through 34, 37 through 42, 45, 50 and 57 through 59; and San Juan county precincts 8 and 9.

REPRESENTATIVE DISTRICT TEN.--Representative district ten is composed of Bernalillo county precincts 76, 88, 90 through 92, 94, 96 through 99, 106, 109, 142 and 144.

REPRESENTATIVE DISTRICT ELEVEN.--Representative district eleven is composed of Bernalillo county precincts 35 through 37, 39, 95, 122 through 125, 131 through 133, 135, 150 through 154, 161 through 166, 186 and 187.

REPRESENTATIVE DISTRICT TWELVE.--Representative district twelve is composed of Bernalillo county precincts 43 through 45, 49, 60, 72 through 75, 77, 139, 140 and 143.

REPRESENTATIVE DISTRICT THIRTEEN.--Representative district thirteen is composed of Bernalillo county precincts 41, 42, 52 through 54, 56, 58, 59, 137, 138 and 141.

REPRESENTATIVE DISTRICT FOURTEEN.--Representative district fourteen is composed of Bernalillo county precincts 32, 33, 46 through 48, 50, 51, 61 through 67, 71 and 121.

REPRESENTATIVE DISTRICT FIFTEEN.--Representative district fifteen is composed of Bernalillo county precincts 3 through 9, 12 through 14, 16 through 18, 83, 84, 108 and 114; and Sandoval county precinct 11.

REPRESENTATIVE DISTRICT SIXTEEN.--Representative district sixteen is composed of Bernalillo county precincts 24, 29, 34, 38, 40, 55, 57, 70, 81, 82, 134 and 136.

REPRESENTATIVE DISTRICT SEVENTEEN.--Representative district seventeen is composed of Bernalillo county precincts 11, 15, 30, 180 through 185, 191 through 197, 347, 437, 438 and 455.

REPRESENTATIVE DISTRICT EIGHTEEN.--Representative district eighteen is composed of Bernalillo county precincts 101 through 105, 211, 212, 214 through 217, 221, 223 through 226, 241 through 246, 251, 252, 341, 342, 345, 351 through 353, 358, 381 and 382.

REPRESENTATIVE DISTRICT NINETEEN.--Representative district nineteen is composed of Bernalillo county precincts 107, 253 through 257, 271 through 275, 278, 281 through 287, 311, 383 and 384.

REPRESENTATIVE DISTRICT TWENTY.--Representative district twenty is composed of Bernalillo county precincts 289, 290, 294 through 301, 305, 324, 328, 330 through 333 and 544.

REPRESENTATIVE DISTRICT TWENTY-ONE.--Representative district twenty-one is composed of Bernalillo county precincts 291 through 293, 312, 316, 318, 321 through 323, 326, 327, 329, 475, 477, 478, 542 and 543.

REPRESENTATIVE DISTRICT TWENTY-TWO.--Representative district twenty-two is composed of Bernalillo county precincts 258, 302 through 304, 306 through 308, 519, 525, 526, 530, 535, 540, 545 through 550, 553, 554, 561 and 572.

REPRESENTATIVE DISTRICT TWENTY-THREE.--Representative district twenty-three is composed of Sandoval county precincts 12, 13, 31 through 36, 40, 41, 43, 48, 49, 54, 57, 60, 62, 73, 81 and 83.

REPRESENTATIVE DISTRICT TWENTY-FOUR.--Representative district twenty-four is composed of Bernalillo county precincts 414 through 417, 453, 461 through 465, 471 through 474, 476, 502 through 509, 514, 522, 531 through 534, 536 and 562.

REPRESENTATIVE DISTRICT TWENTY-FIVE.--Representative district twenty-five is composed of Bernalillo county precincts 313 through 315, 317, 343, 344, 346, 354 through 357, 371 through 375, 385 through 387, 411 through 413, 431 through 436 and 441 through 445.

REPRESENTATIVE DISTRICT TWENTY-SIX.--Representative district twenty-six is composed of Bernalillo county precincts 20 through 23, 25 through 28, 110 through 113, 119 and 120.

REPRESENTATIVE DISTRICT TWENTY-SEVEN.--Representative district twenty-seven is composed of Bernalillo county precincts 10, 86, 407, 410, 418 through 424, 448, 488 through 490, 510, 567 and 601.

REPRESENTATIVE DISTRICT TWENTY-EIGHT.--Representative district twenty-eight is composed of Bernalillo county precincts 428 through 430, 454, 480, 515 through 518, 520, 521, 524, 527, 528, 537, 539, 560, 564 through 566, 569, 602 and 603.

REPRESENTATIVE DISTRICT TWENTY-NINE.--Representative district twenty-nine is composed of Bernalillo county precincts 19, 79, 80, 85, 89, 115, 117, 118, 127 and 171.

REPRESENTATIVE DISTRICT THIRTY.--Representative district thirty is composed of Bernalillo county precincts 400 through 406, 408, 409, 439, 440, 446, 466, 481, 484, 491 through 500, 511 through 513 and 523.

REPRESENTATIVE DISTRICT THIRTY-ONE.--Representative district thirty-one is composed of Bernalillo county precincts 425 through 427, 447, 449 through 452, 456, 482, 483, 485 through 487, 529, 538, 541, 563 and 568.

REPRESENTATIVE DISTRICT THIRTY-TWO.--Representative district thirty-two is composed of Grant county precincts 9, 23 through 29 and 34; and Luna county precincts 1 through 6, 8, 10 through 12 and 14.

REPRESENTATIVE DISTRICT THIRTY-THREE.--Representative district thirty-three is composed of Dona Ana county precincts 18, 19, 38 through 40, 49, 54 through 58, 78, 82, 98, 101, 107 and 108.

REPRESENTATIVE DISTRICT THIRTY-FOUR.--Representative district thirty-four is composed of Dona Ana county precincts 8, 13 through 17, 96 and 97.

REPRESENTATIVE DISTRICT THIRTY-FIVE.--Representative district thirty-five is composed of Dona Ana county precincts 24, 27 through 30, 32 through 36, 41 through 48, 50 through 53 and 92 through 94.

REPRESENTATIVE DISTRICT THIRTY-SIX.--Representative district thirty-six is composed of Dona Ana county precincts 1 through 4, 20 through 23, 25, 31, 37, 60, 63, 84 through 88, 90, 100, 111 and 115.

REPRESENTATIVE DISTRICT THIRTY-SEVEN.--Representative district thirty-seven is composed of Dona Ana county precincts 26, 59, 61, 67, 69, 83, 89, 91, 99, 102, 103, 112 and 116 through 118.

REPRESENTATIVE DISTRICT THIRTY-EIGHT.--Representative district thirty-eight is composed of Catron county; Dona Ana county precincts 62, 95, 105 and 109; Sierra county; and Socorro county precincts 5, 6, 11, 13, 14 and 26.

REPRESENTATIVE DISTRICT THIRTY-NINE.--Representative district thirty-nine is composed of Grant county precincts 1 through 8, 10 through 22, 30 through 33 and 35; Hidalgo county; and Luna county precinct 13.

REPRESENTATIVE DISTRICT FORTY.--Representative district forty is composed of Mora county precincts 1, 2, 4 and 5; Rio Arriba county precincts 2 through 5, 13 through 17, 37, 40 and 41; San Miguel county precincts 23 and 24; Santa Fe county precincts 1 through 4, 58, 59 and 79; and Taos county precincts 30 and 31.

REPRESENTATIVE DISTRICT FORTY-ONE.--Representative district forty-one is composed of Rio Arriba county precincts 1, 6 through 12, 18 through 23, 25 through 28, 30 through 36, 38, 39 and 42; Sandoval county precincts 17, 18, 21 through 23 and 78; and Taos county precincts 1 and 9.

REPRESENTATIVE DISTRICT FORTY-TWO.--Representative district forty-two is composed of Colfax county precinct 1; and Taos county precincts 5, 6, 8, 10 through 29 and 32 through 36.

REPRESENTATIVE DISTRICT FORTY-THREE.--Representative district forty-three is composed of Los Alamos county; Sandoval county precincts 7, 16, 51 and 79; and Santa Fe county precincts 12 and 86.

REPRESENTATIVE DISTRICT FORTY-FOUR.--Representative district forty-four is composed of Sandoval county precincts 37 through 39, 50, 52, 53, 58, 59, 61, 63 through 66, 74, 75 and 82.

REPRESENTATIVE DISTRICT FORTY-FIVE.--Representative district forty-five is composed of Santa Fe county precincts 14, 29, 37, 38, 49, 51, 54, 56, 62, 70 and 75 through 78.

REPRESENTATIVE DISTRICT FORTY-SIX.--Representative district forty-six is composed of Santa Fe county precincts 5 through 8, 11, 20, 21, 23, 25, 31, 33, 40, 60, 61, 64, 80, 82, 83 and 87.

REPRESENTATIVE DISTRICT FORTY-SEVEN.--Representative district forty-seven is composed of San Miguel county precincts 21 and 22; and Santa Fe county precincts 9, 10, 13, 17 through 19, 22, 28, 30, 46 through 48, 55, 57, 63, 65, 68, 69, 71, 81 and 85.

REPRESENTATIVE DISTRICT FORTY-EIGHT.--Representative district forty-eight is composed of Santa Fe county precincts 24, 26, 27, 32, 34 through 36, 39, 41 through 45, 50, 52, 53, 66, 67 and 74.

REPRESENTATIVE DISTRICT FORTY-NINE.--Representative district forty-nine is composed of Socorro county precincts 1 through 4, 7 through 10 and 16 through 25; and Valencia county precincts 1, 20, 24, 25, 27, 29, 30, 33, 38 and 39.

REPRESENTATIVE DISTRICT FIFTY.--Representative district fifty is composed of Bernalillo county precincts 555 through 559, 570 and 573; Sandoval county precincts 5, 6, 28, 55, 56 and 76; Santa Fe county precincts 15, 16, 72, 73, 84 and 88; and Torrance county precinct 5.

REPRESENTATIVE DISTRICT FIFTY-ONE.--Representative district fifty-one is composed of Dona Ana county precinct 64; and Otero county precincts 15 through 23, 25 through 27, 30 through 33, 36 and 39.

REPRESENTATIVE DISTRICT FIFTY-TWO.--Representative district fifty-two is composed of Dona Ana county precincts 7, 9 through 12, 68, 70 through 73, 77, 79, 81, 104, 106, 110, 113, 114 and 120.

REPRESENTATIVE DISTRICT FIFTY-THREE.--Representative district fifty-three is composed of Dona Ana county precincts 5, 6, 65, 66, 74 through 76, 80 and 119; and Otero county precincts 1 and 41.

REPRESENTATIVE DISTRICT FIFTY-FOUR.--Representative district fifty-four is composed of Chaves county precinct 104; Eddy county precincts 2, 3, 6, 7, 9 through 15, 29, 30, 32, 34 and 40; and Otero county precincts 2 through 9, 34 and 35.

REPRESENTATIVE DISTRICT FIFTY-FIVE.--Representative district fifty-five is composed of Eddy county precincts 1, 4, 5, 8, 16 through 21, 23, 25 through 28, 33, 35, 37 through 39, 42, 44 and 45.

REPRESENTATIVE DISTRICT FIFTY-SIX.--Representative district fifty-six is composed of Lincoln county precincts 1 through 14 and 16 through 21; Otero county precinct 14; Socorro county precinct 12; and Torrance county precincts 1 through 4, 7 through 10, 12, 14 and 16.

REPRESENTATIVE DISTRICT FIFTY-SEVEN.--Representative district fifty-seven is composed of Chaves county precincts 1 through 7, 9 through 16, 22, 24, 25, 32 through 34, 41, 44 through 46, 82 and 83; De Baca county precinct 2; and Roosevelt county precinct 5.

REPRESENTATIVE DISTRICT FIFTY-EIGHT.--Representative district fifty-eight is composed of Chaves county precincts 42, 43, 47, 51, 52, 61 through 63, 71 through 73, 81, 90 through 92, 94 and 101 through 103; and Eddy county precinct 41.

REPRESENTATIVE DISTRICT FIFTY-NINE.--Representative district fifty-nine is composed of Chaves county precincts 21, 23, 31, 35, 36, 84, 85 and 93; Lincoln county precinct 15; and Otero county precincts 10 through 13, 24, 28, 29, 37, 38 and 40.

REPRESENTATIVE DISTRICT SIXTY.--Representative district sixty is composed of Bernalillo county precincts 1, 2, 68, 69, 78, 87, 116, 128, 129 and 170; and Sandoval county precincts 30, 72, 85 and 86.

REPRESENTATIVE DISTRICT SIXTY-ONE.--Representative district sixty-one is composed of Eddy county precinct 36; and Lea county precincts 11, 12, 14 through 17, 34 through 36, 51 through 55, 62 and 71 through 74.

REPRESENTATIVE DISTRICT SIXTY-TWO.--Representative district sixty-two is composed of Lea county precincts 20, 22 through 33, 41 through 44 and 61.

REPRESENTATIVE DISTRICT SIXTY-THREE.--Representative district sixty-three is composed of Curry county precincts 5 through 9, 25, 26, 28, 29 and 36; De Baca county precincts 1, 3 and 4; Guadalupe county; Quay county precincts 7, 9 and 11; and Roosevelt county precincts 6 through 8 and 17.

REPRESENTATIVE DISTRICT SIXTY-FOUR.--Representative district sixty-four is composed of Curry county precincts 10 through 15, 17 through 24, 31, 32, 35 and 37.

REPRESENTATIVE DISTRICT SIXTY-FIVE.--Representative district sixty-five is composed of Rio Arriba county precincts 24 and 29; San Juan county precincts 16 and 19; and Sandoval county precincts 1 through 4, 8 through 10, 14, 15, 19, 20, 24 through 27 and 29.

REPRESENTATIVE DISTRICT SIXTY-SIX.--Representative district sixty-six is composed of Sandoval county precincts 42, 44 through 47, 67 through 71, 80 and 84.

REPRESENTATIVE DISTRICT SIXTY-SEVEN.--Representative district sixty-seven is composed of Curry county precincts 1 through 4, 16, 27, 30, 33 and 34; Lea county precincts 2, 3, 10, 13, 18 and 21; Quay county precincts 1 through 4; Roosevelt county precincts 1 through 4, 9 through 13, 15, 18, 19 and 21; and Union county precinct 9.

REPRESENTATIVE DISTRICT SIXTY-EIGHT.--Representative district sixty-eight is composed of Colfax county precincts 2 through 5, 7 and 10 through 22; Harding county; Mora county precincts 3 and 6 through 11; Quay county precincts 5, 6, 8 and 10; San Miguel county precincts 2, 6, 9, 10, 12 and 25; Taos county precincts 2 through 4 and 7; and Union county precincts 1, 4 and 6 through 8.

REPRESENTATIVE DISTRICT SIXTY-NINE.--Representative district sixty-nine is composed of Bernalillo county precincts 31 and 93; Cibola county precincts 2 through 4, 6, 9 through 12 and 16 through 25; McKinley county precincts 11, 12, 14 and 16; San Juan county precinct 15; Socorro county precinct 15; and Valencia county precinct 13.

REPRESENTATIVE DISTRICT SEVENTY.--Representative district seventy is composed of Bernalillo county precincts 551, 552 and 571; Quay county precinct 12; San Miguel county precincts 1, 3 through 5, 7, 8, 11, 13 through 20 and 26 through 28; and Tarrant county precincts 6, 11, 13 and 15.