

Issued: July 31, 2011

For the New Mexico
Legislative Council Service



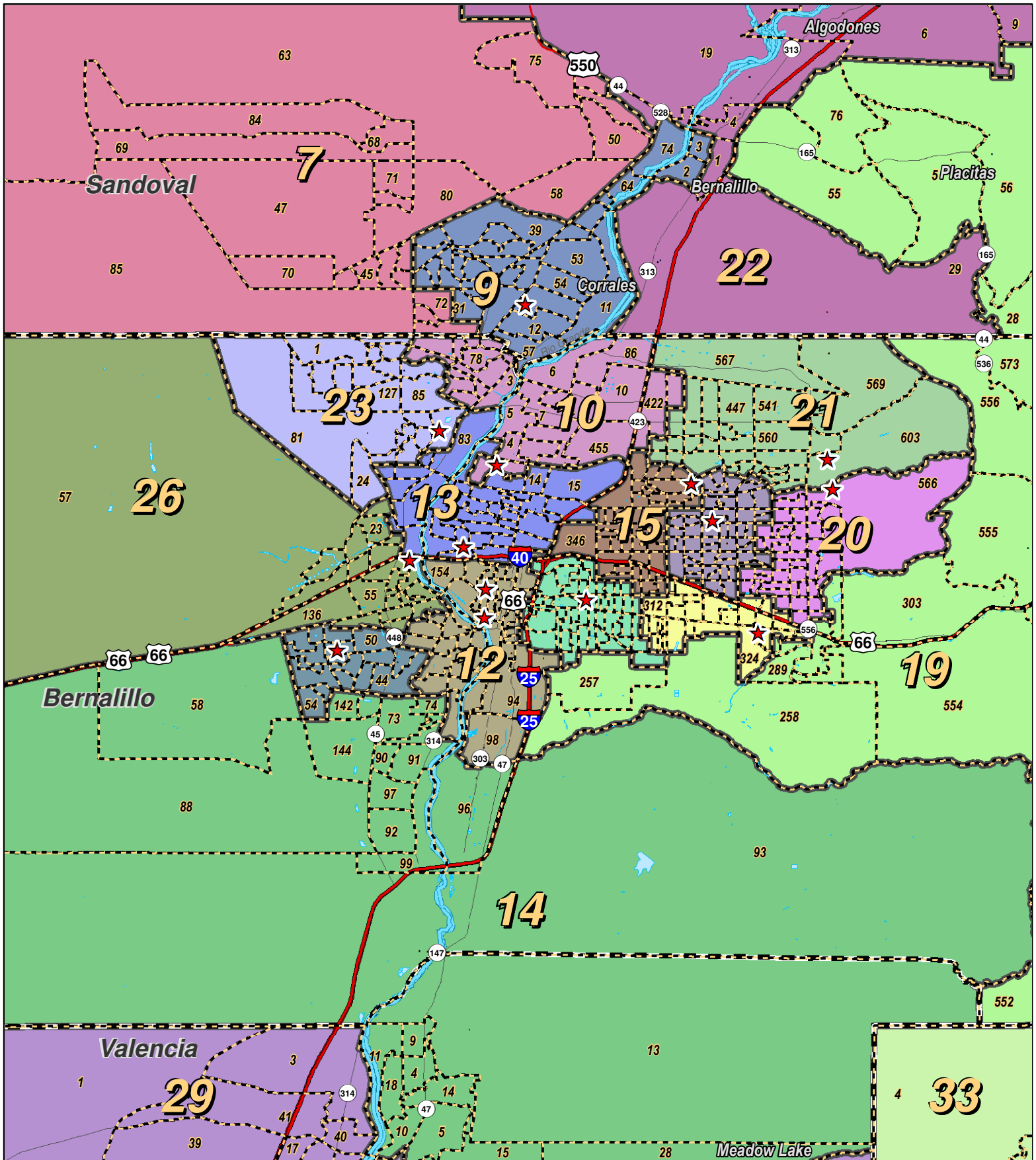
LEGEND

Created: July 28, 2011

- Counties
- Interstate Highway
- Rivers
- US Highway

Research & Polling, Inc. distributes this map assuming no liability for any errors, omissions, or inaccuracies in the information provided regardless of the cause in reliance upon any maps.





0 1 2 3 4 Miles

Issued: July 28, 2011

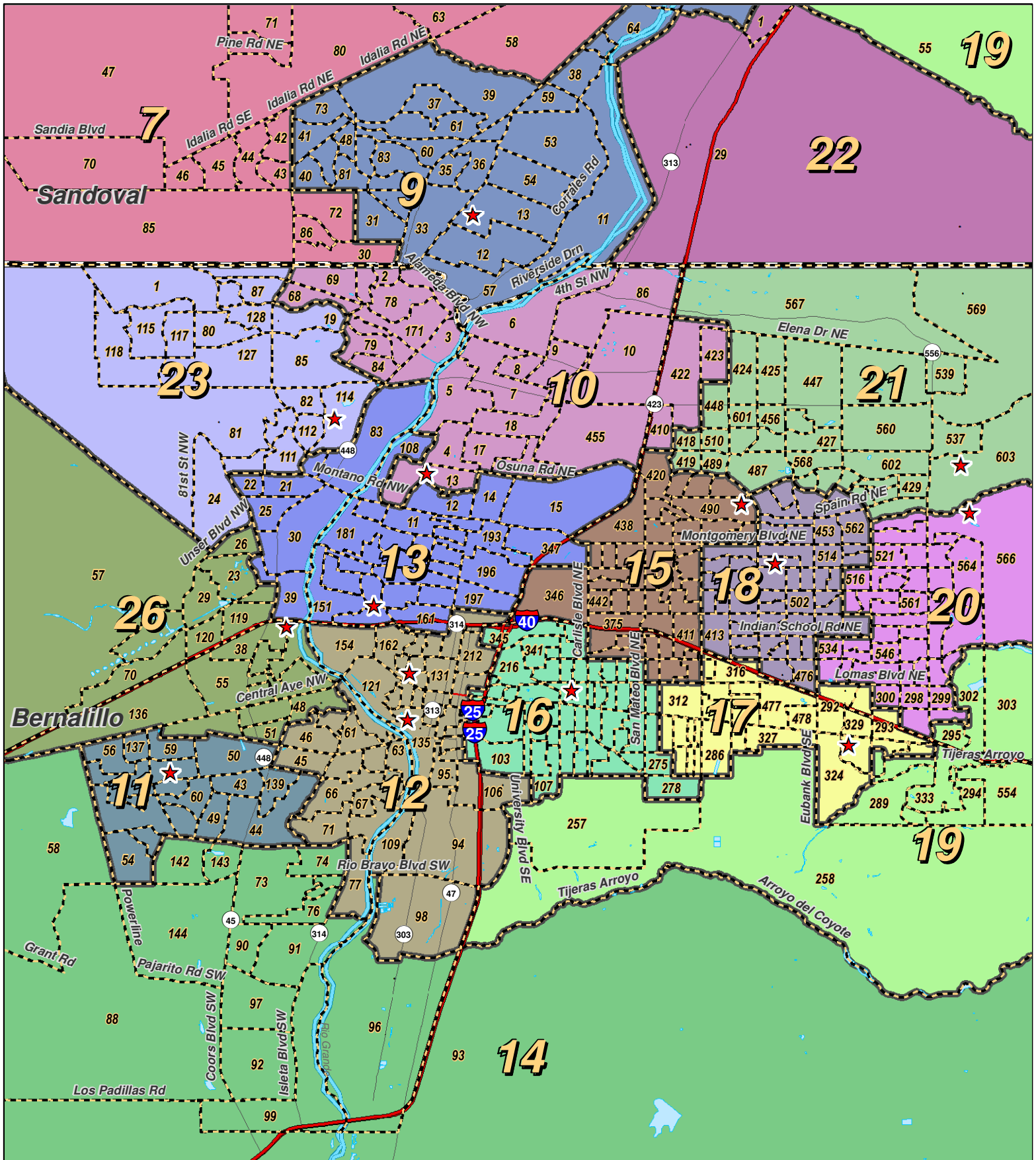
For the New Mexico Legislative Council Service



LEGEND Created: July 28, 2011

★ Legislators	🌊 Rivers	🛣 Interstate
⬜ Precincts	🟦 Lakes / Ponds	🛣 US Highway
⬜ Counties		🛣 State Highway

Research & Polling, Inc. distributes this map assuming no liability for any errors, omissions, or inaccuracies in the information provided regardless of the cause in reliance upon any maps.



0 1 2 3 4 Miles

Issued: July 28, 2011

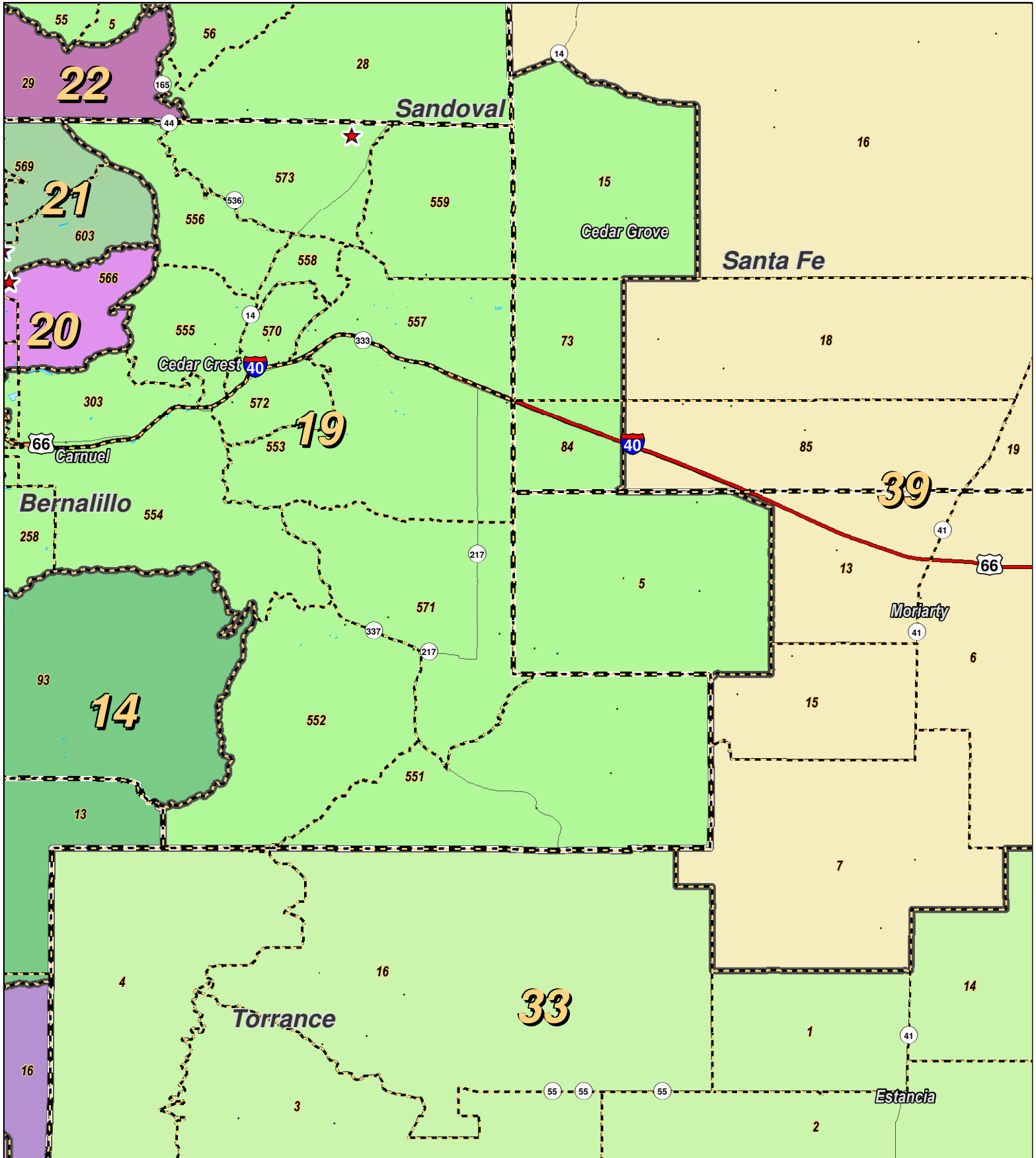
For the New Mexico Legislative Council Service



LEGEND Created: July 28, 2011

★ Legislators	🌊 Rivers	🛣 Interstate
⬜ Precincts	🟦 Lakes / Ponds	🛣 US Highway
⬜ Counties		🛣 State Highway

Research & Polling, Inc. distributes this map assuming no liability for any errors, omissions, or inaccuracies in the information provided regardless of the cause in reliance upon any maps.



0 1 2 3 4

Miles

Issued: July 28, 2011

For the New Mexico
Legislative Council Service




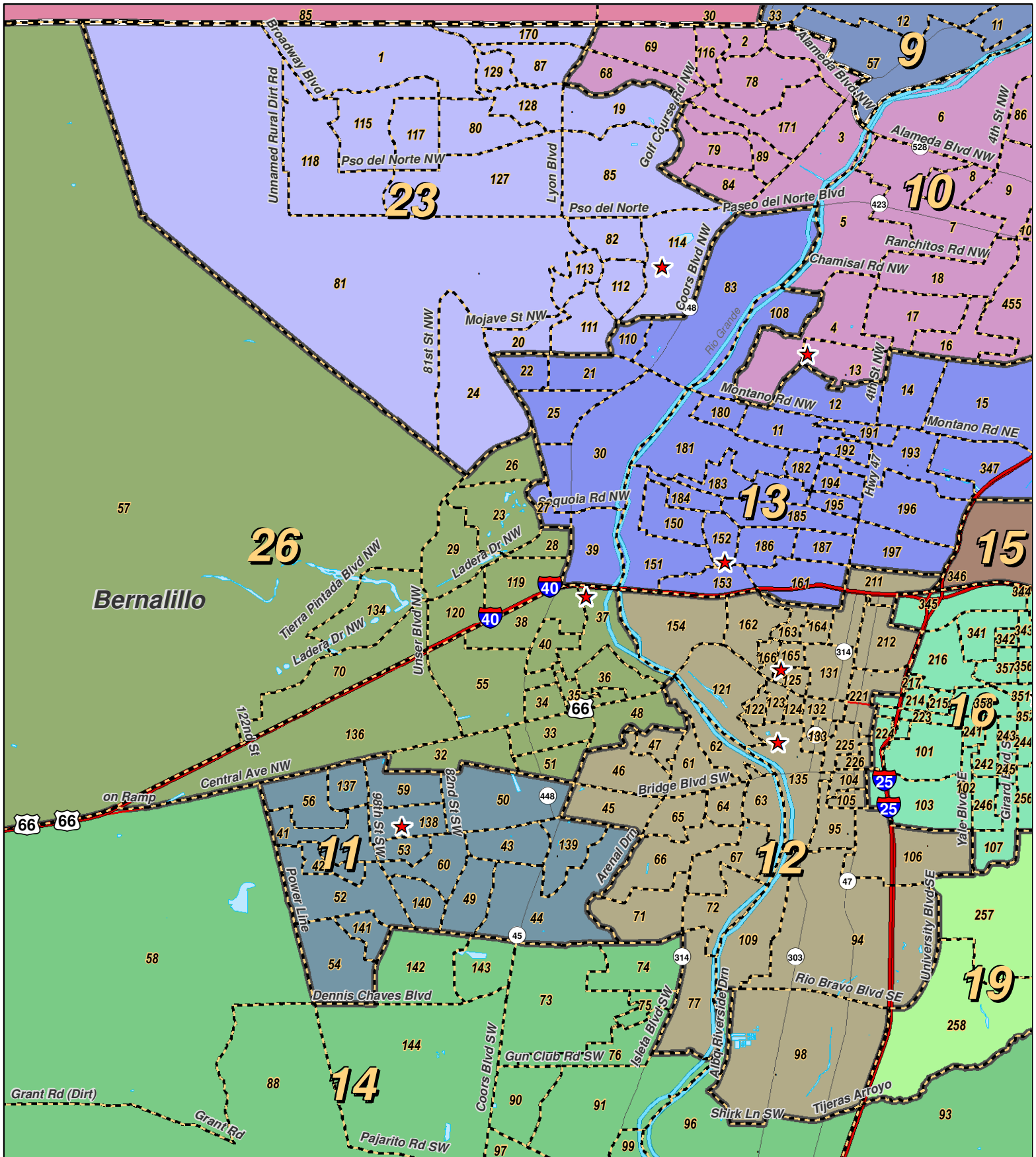
LEGEND

Created: July 28, 2011

- ★ Legislators
- ▭ Precincts
- ▭ Counties
- ~ Rivers
- ~ Lakes / Ponds
- ↔ Interstate
- ↔ US Highway
- ↔ State Highway

Research & Polling, Inc. distributes this map assuming no liability for any errors, omissions, or inaccuracies in the information provided regardless of the cause in reliance upon any maps.





0 2.5 5 Miles

RESEARCH & POLLING INC.

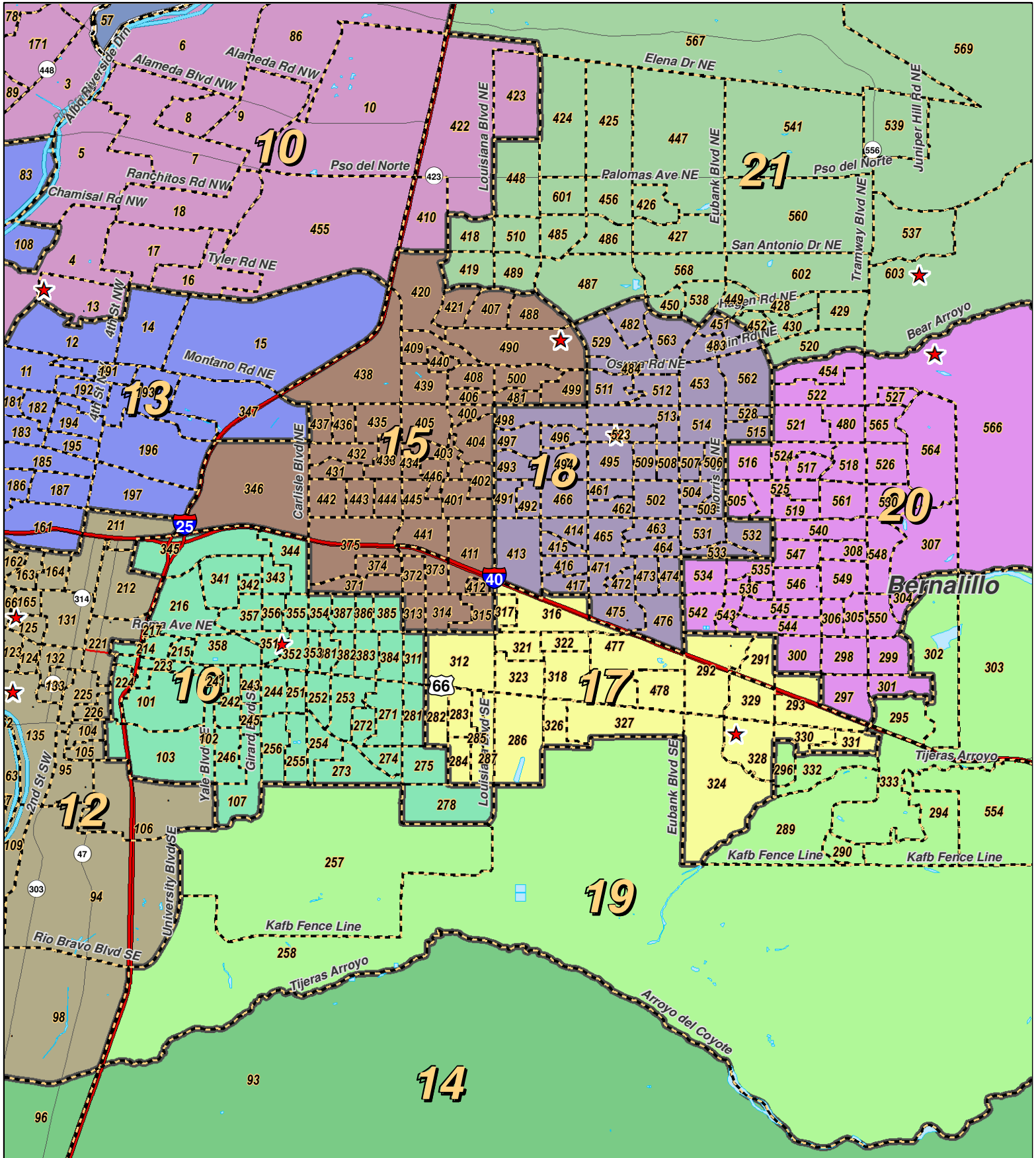
For the New Mexico Legislative Council Service



LEGEND Created: July 12, 2011

Rivers	Interstate
Counties	US Highway
	State Highway

Research & Polling, Inc. distributes this map assuming no liability for any errors, omissions, or inaccuracies in the information provided regardless of the cause in reliance upon any maps.



RESEARCH & POLLING
INC.

0 1 2 Miles

Issued: July 28, 2011

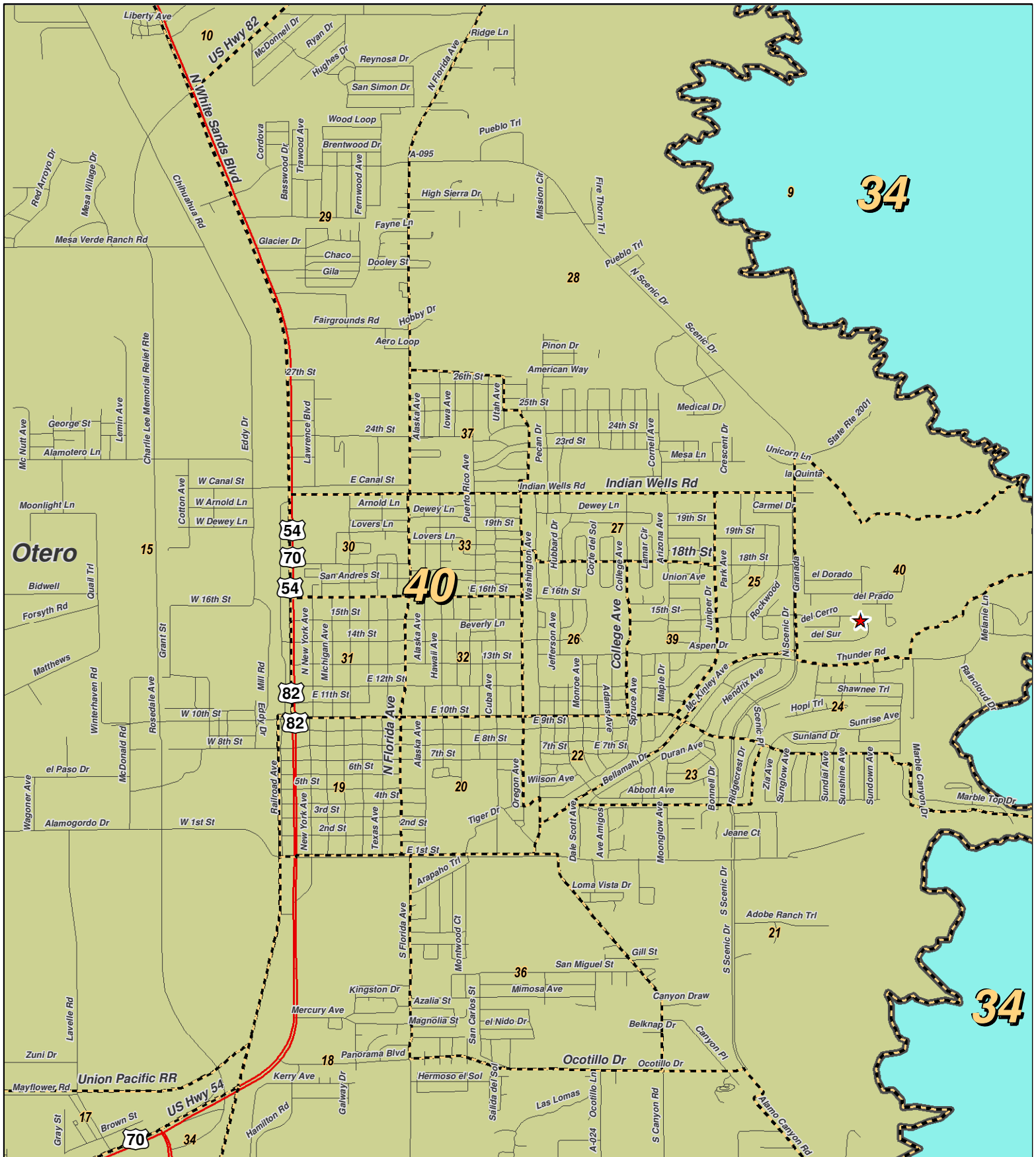
For the New Mexico
Legislative Council Service

NEW MEXICO

LEGEND Created: July 28, 2011

★ Legislators	🌊 Rivers	🛣 Interstate
⬜ Precincts	🟦 Lakes / Ponds	🛣 US Highway
⬜ Counties		🛣 State Highway

Research & Polling, Inc. distributes this map assuming no liability for any errors, omissions, or inaccuracies in the information provided regardless of the cause in reliance upon any maps.




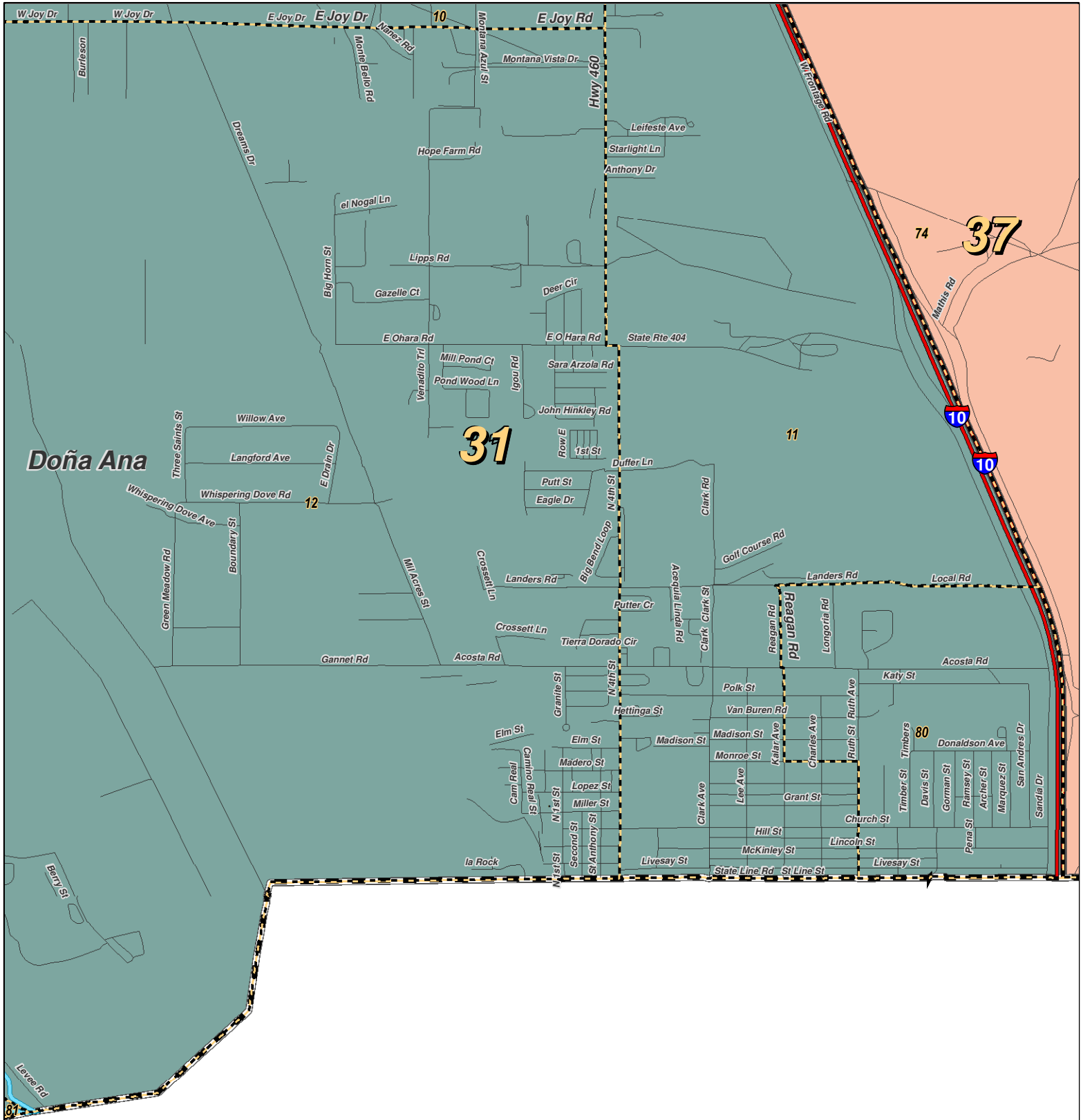
For the New Mexico
Legislative Council Service



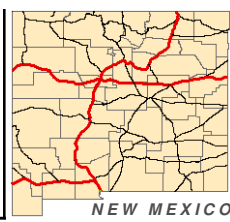
LEGEND Created: July 12, 2011

Rivers	Interstate
Counties	US Highway
	State Highway

Research & Polling, Inc. distributes this map assuming no liability for any errors, omissions, or inaccuracies in the information provided regardless of the cause in reliance upon any maps.



For the New Mexico
Legislative Council Service


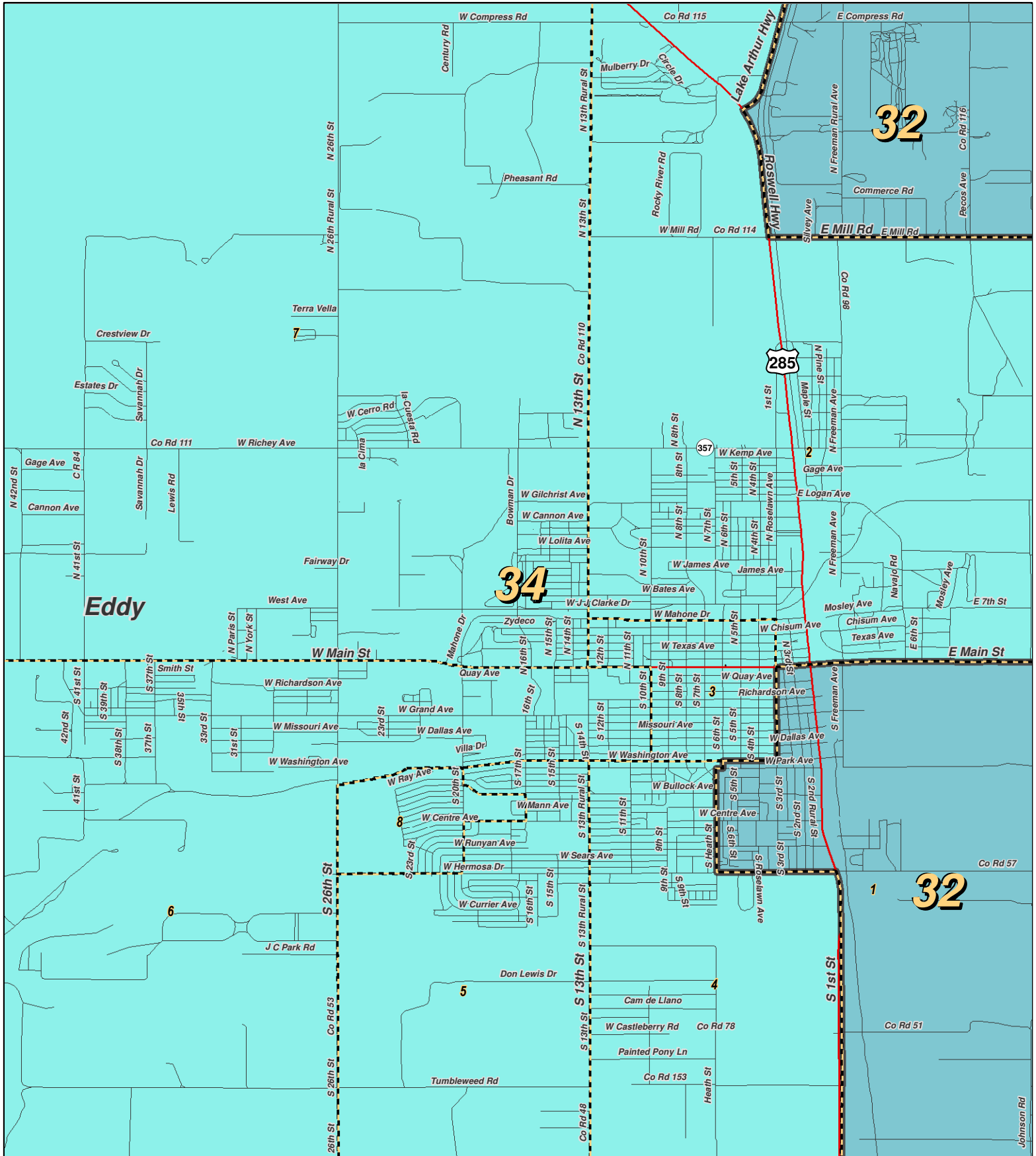


LEGEND

Created: July 12, 2011

- Rivers
- Counties
- Interstate
- US Highway
- State Highway

Research & Polling, Inc. distributes this map assuming no liability for any errors, omissions, or inaccuracies in the information provided regardless of the cause in reliance upon any maps.



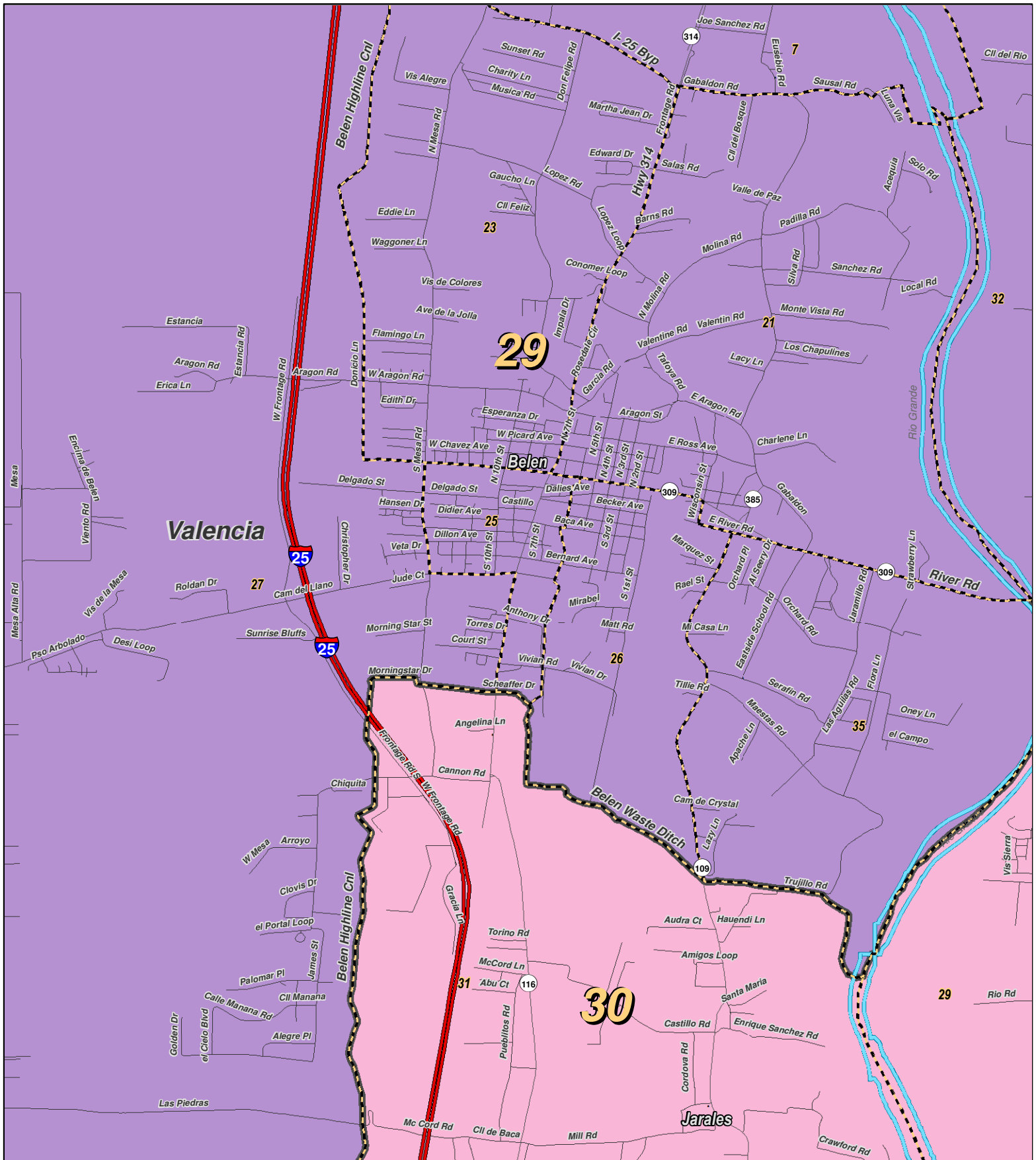
For the New Mexico
Legislative Council Service



LEGEND Created: July 12, 2011

Rivers	Interstate
Counties	US Highway
	State Highway

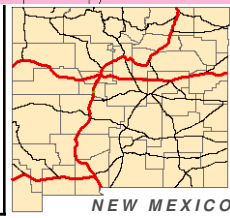
Research & Polling, Inc. distributes this map assuming no liability for any errors, omissions, or inaccuracies in the information provided regardless of the cause in reliance upon any maps.



0 1 2 Miles

RESEARCH & POLLING INC.

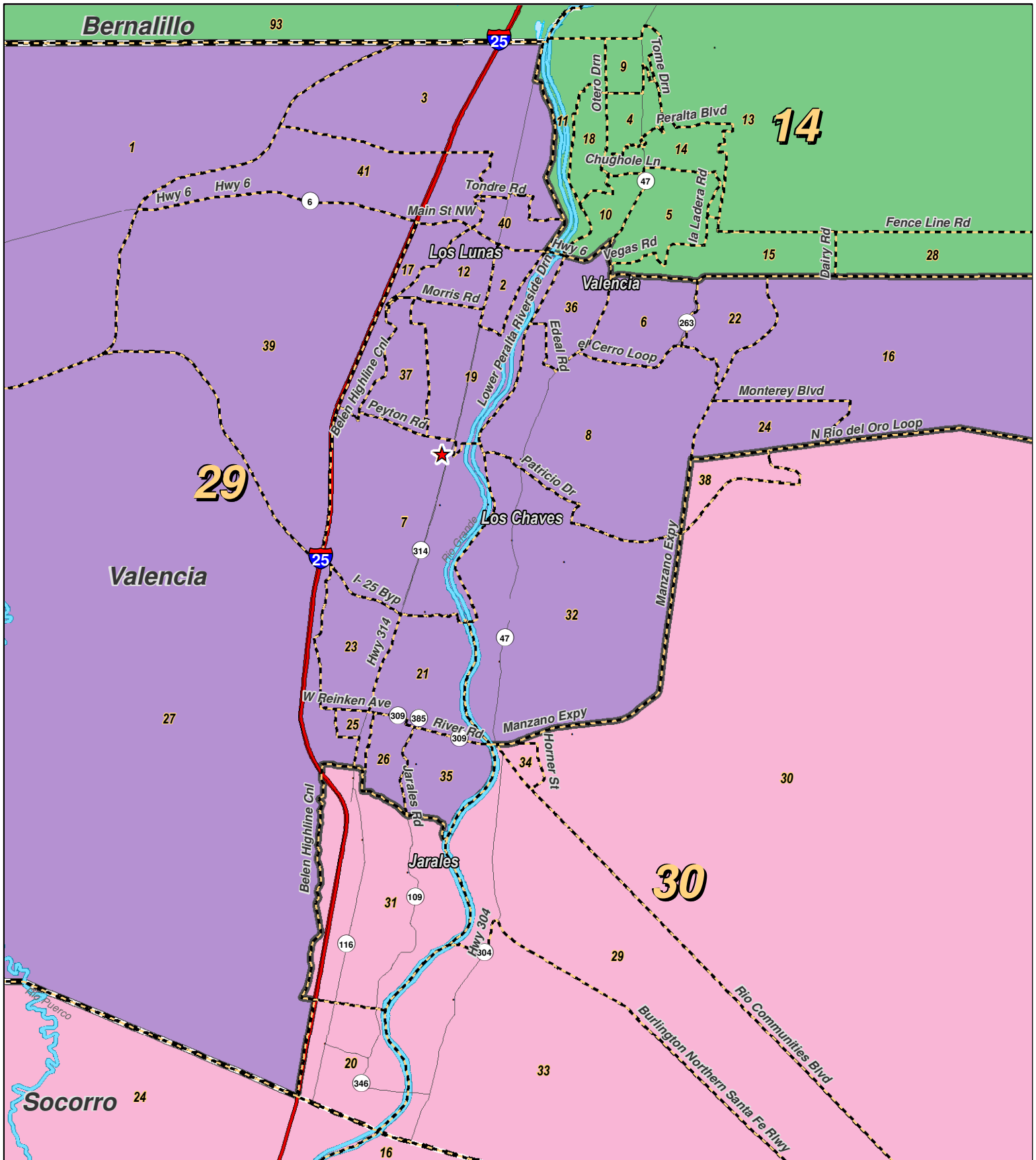
For the New Mexico Legislative Council Service



LEGEND Created: July 12, 2011

	Rivers		Interstate
	Counties		US Highway
			State Highway

Research & Polling, Inc. distributes this map assuming no liability for any errors, omissions, or inaccuracies in the information provided regardless of the cause in reliance upon any maps.



0 1 2 3 4 Miles

Issued: July 28, 2011


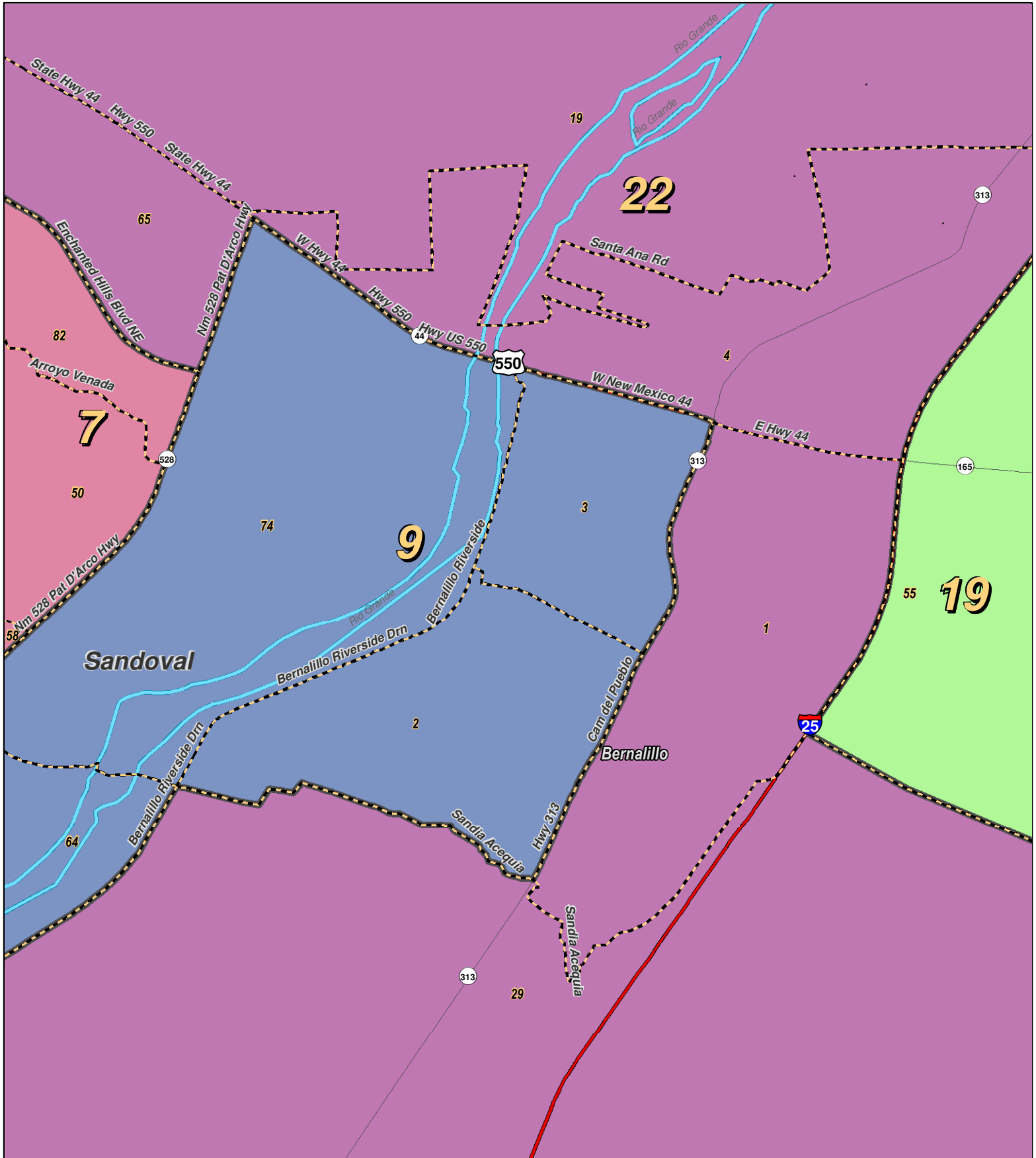
For the New Mexico
Legislative Council Service



LEGEND Created: July 28, 2011

★ Legislators	🌊 Rivers	🛣 Interstate
⬡ Precincts	🟦 Lakes / Ponds	🛣 US Highway
⬡ Counties		🛣 State Highway

Research & Polling, Inc. distributes this map assuming no liability for any errors, omissions, or inaccuracies in the information provided regardless of the cause in reliance upon any maps.



For the New Mexico
Legislative Council Service

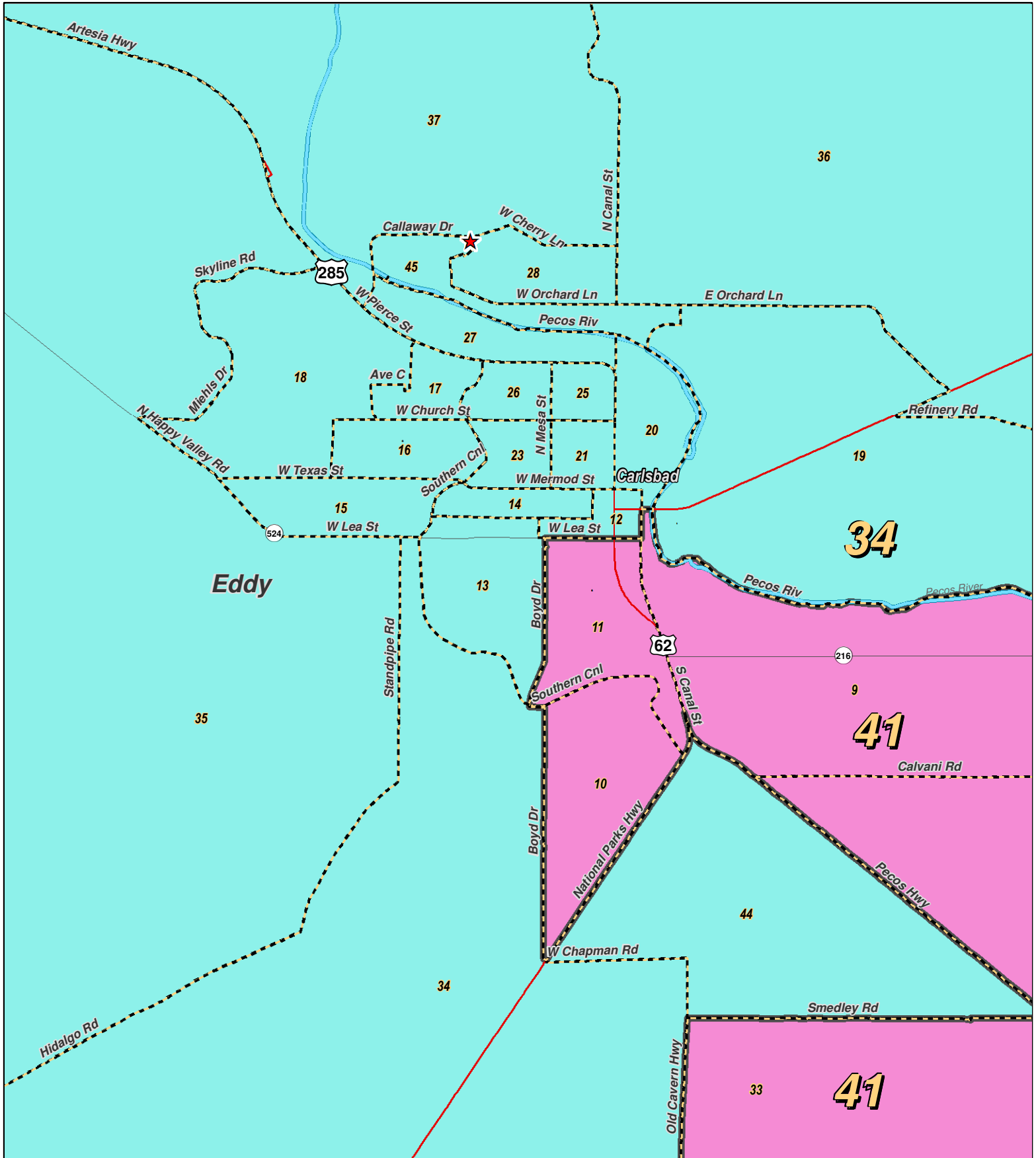


LEGEND

Created: July 12, 2011

- Rivers
- Counties
- Interstate
- US Highway
- State Highway

Research & Polling, Inc. distributes this map assuming no liability for any errors, omissions, or inaccuracies in the information provided regardless of the cause in reliance upon any maps.



0 1.5 3 Miles

RESEARCH & POLLING INC.

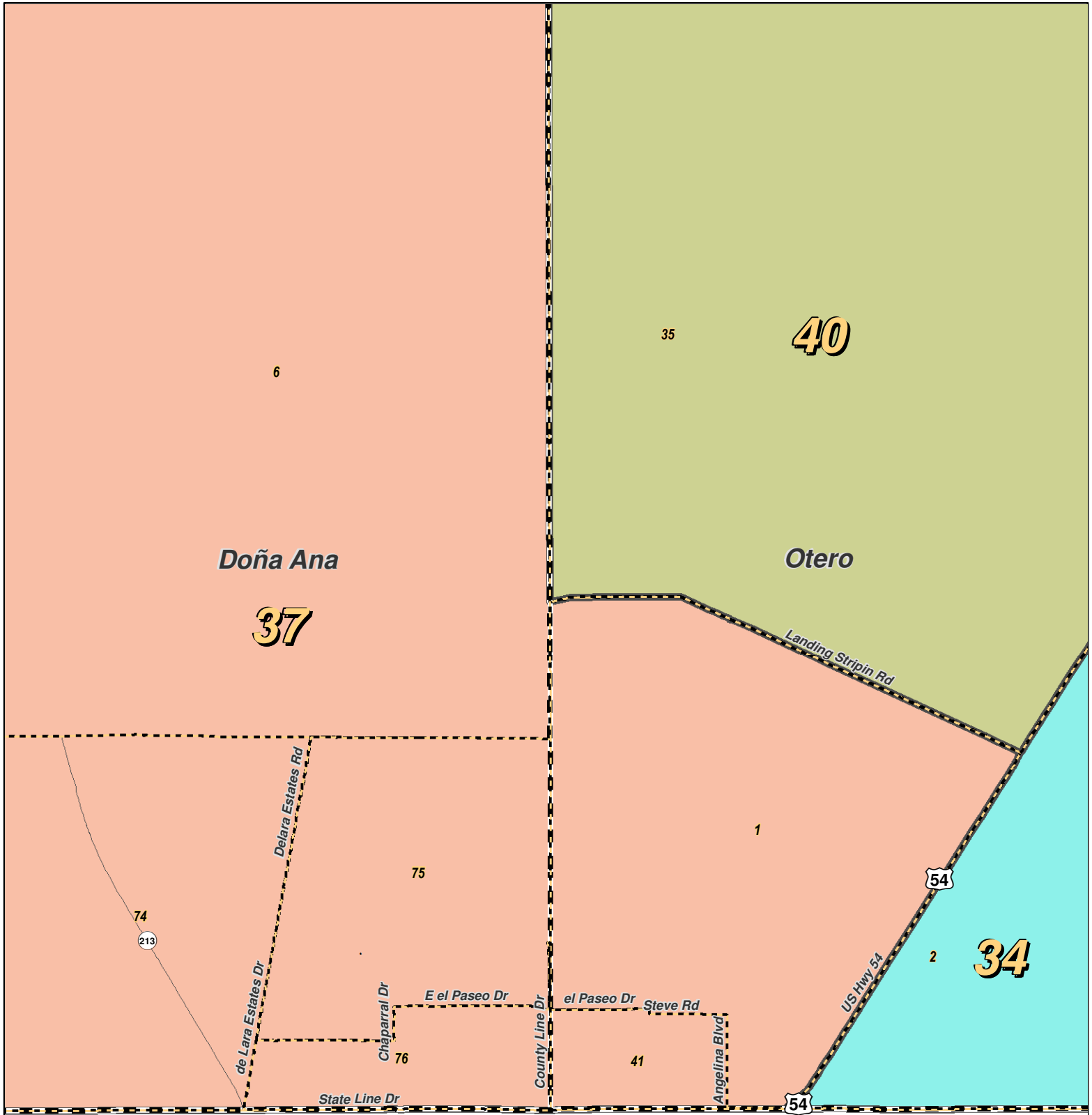
For the New Mexico Legislative Council Service



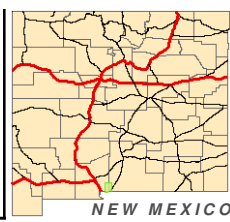
LEGEND Created: July 12, 2011

Rivers	Interstate
Counties	US Highway
	State Highway

Research & Polling, Inc. distributes this map assuming no liability for any errors, omissions, or inaccuracies in the information provided regardless of the cause in reliance upon any maps.

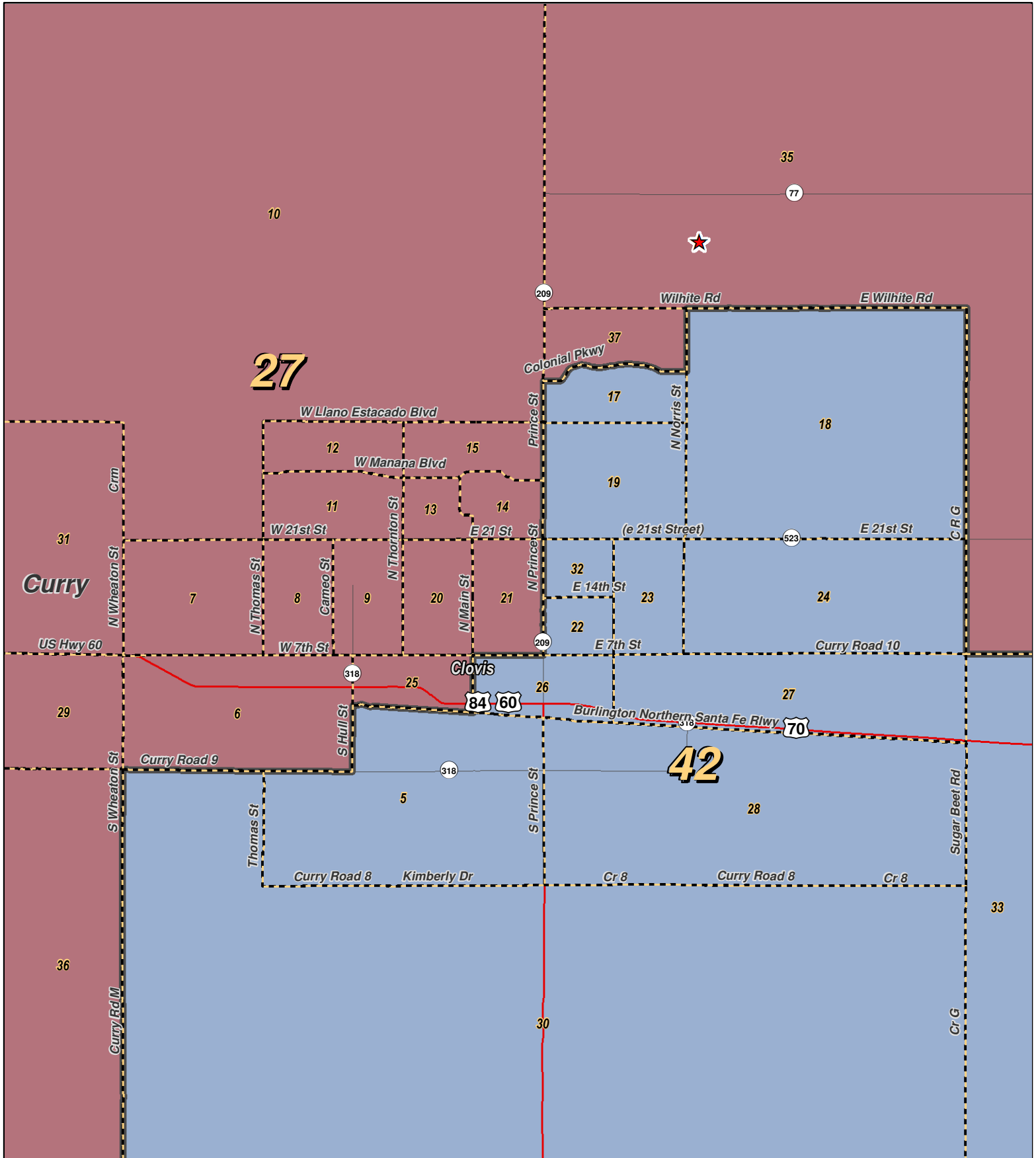


For the New Mexico
Legislative Council Service



LEGEND Created: July 13, 2011

Research & Polling, Inc. distributes this map assuming no liability for any errors, omissions, or inaccuracies in the information provided regardless of the cause in reliance upon any maps.



0 1.5 3 Miles

RESEARCH & POLLING
INC.


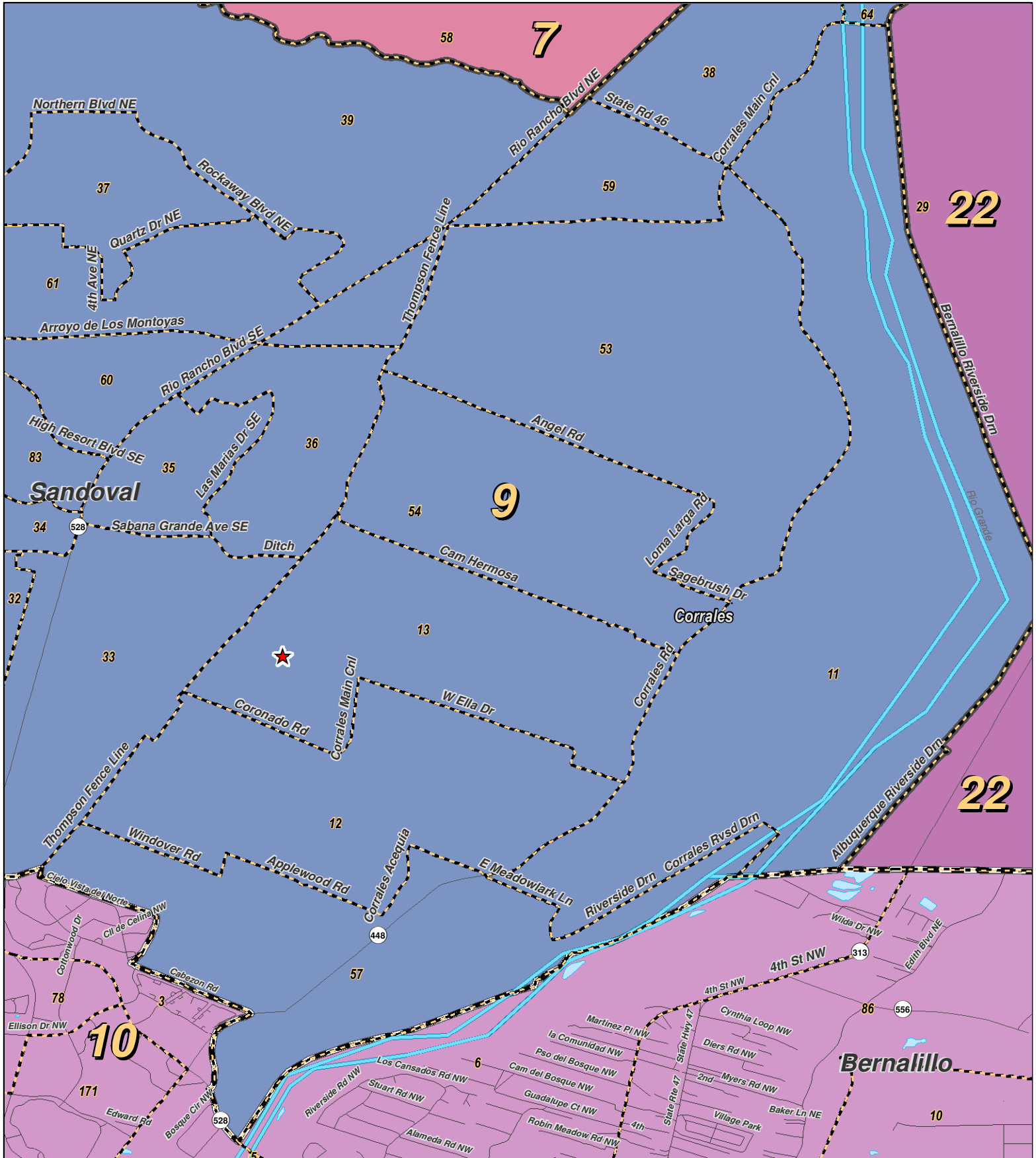
For the New Mexico
Legislative Council Service



LEGEND Created: July 12, 2011

Rivers	Interstate
Counties	US Highway
	State Highway

Research & Polling, Inc. distributes this map assuming no liability for any errors, omissions, or inaccuracies in the information provided regardless of the cause in reliance upon any maps.



For the New Mexico
Legislative Council Service

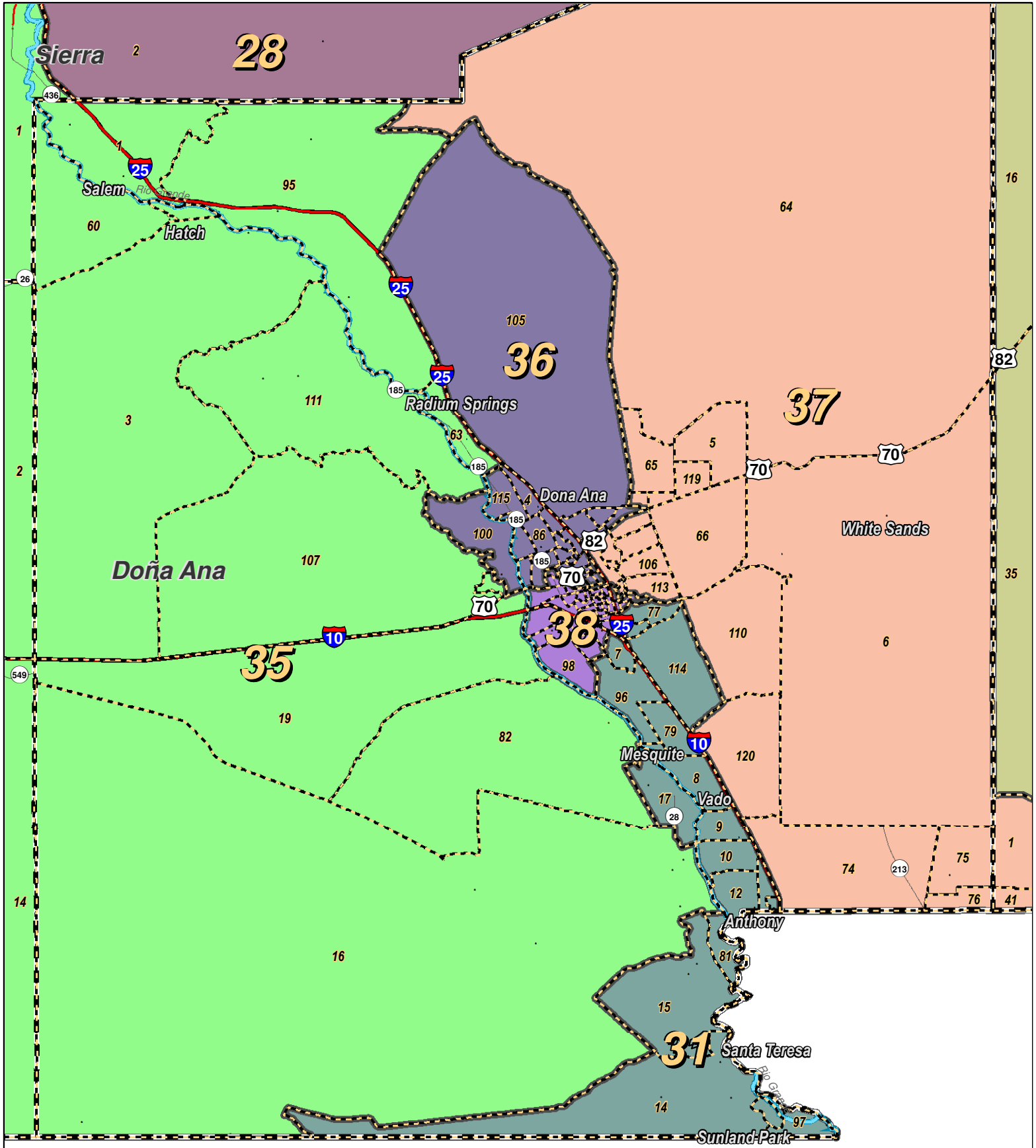


LEGEND

Created: July 12, 2011

- Rivers
- Counties
- Interstate
- US Highway
- State Highway

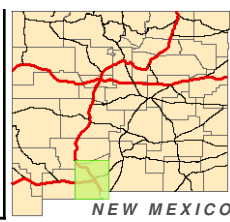
Research & Polling, Inc. distributes this map assuming no liability for any errors, omissions, or inaccuracies in the information provided regardless of the cause in reliance upon any maps.



0 3 6 9 12 Miles

Issued: July 28, 2011


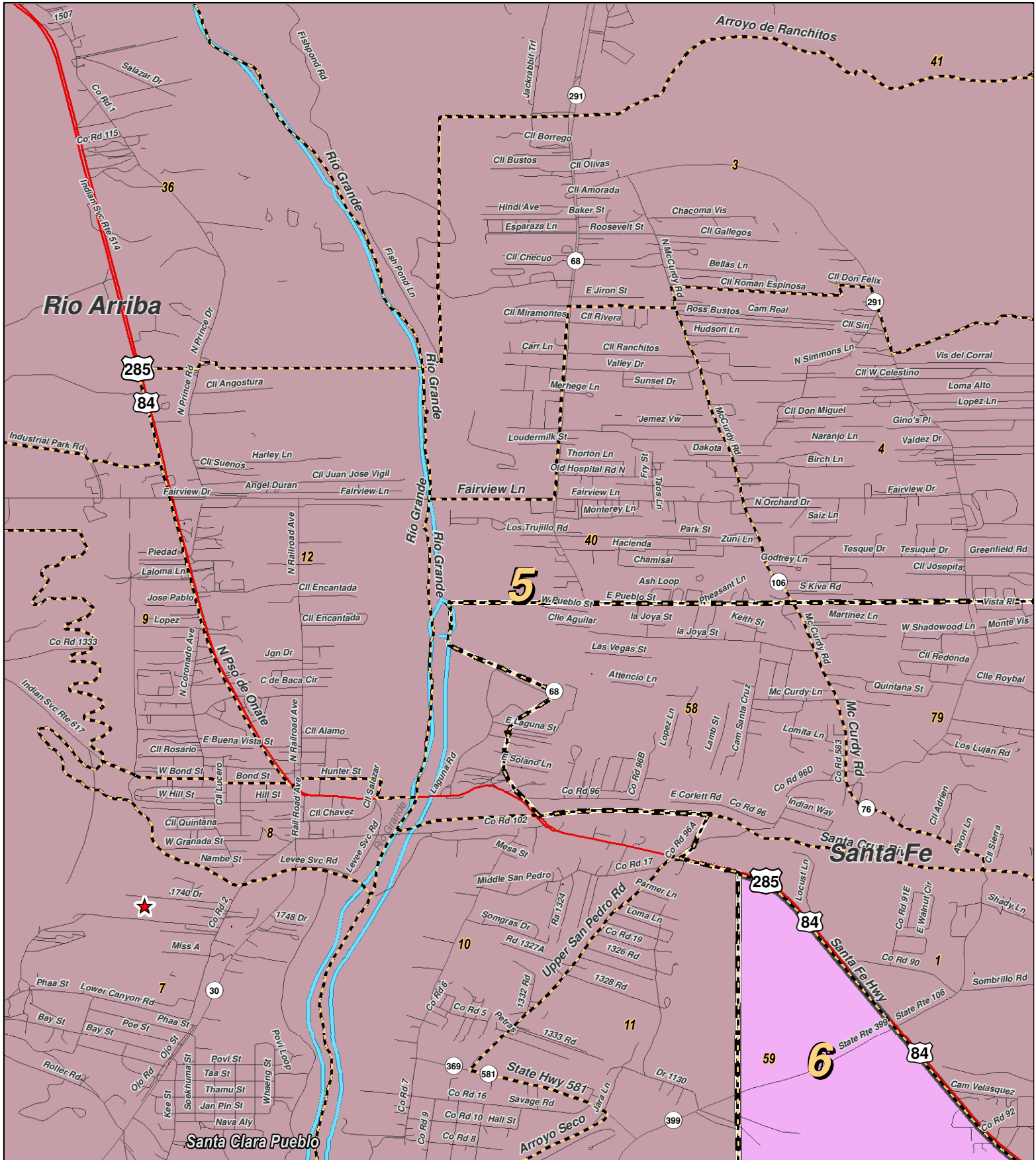
For the New Mexico
Legislative Council Service



LEGEND Created: July 28, 2011

Precincts	Rivers	Interstate
Counties	Lakes / Ponds	US Highway
		State Highway

Research & Polling, Inc. distributes this map assuming no liability for any errors, omissions, or inaccuracies in the information provided regardless of the cause in reliance upon any maps.



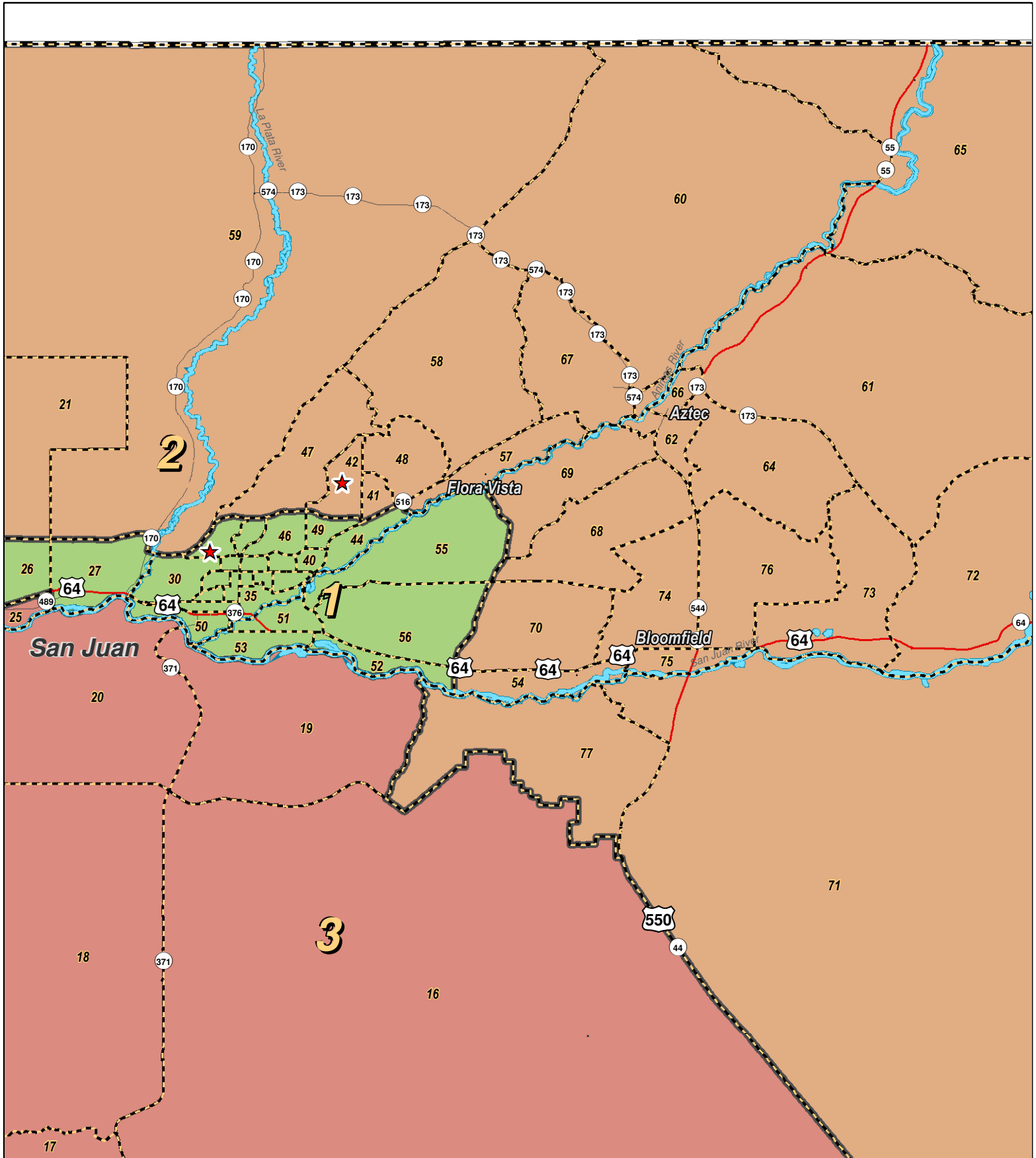
For the New Mexico
Legislative Council Service



LEGEND Created: July 12, 2011

Rivers	Interstate
Counties	US Highway
	State Highway

Research & Polling, Inc. distributes this map assuming no liability for any errors, omissions, or inaccuracies in the information provided regardless of the cause in reliance upon any maps.



RESEARCH & POLLING
INC.

0 1 2 3 4
Miles

Issued: July 28, 2011


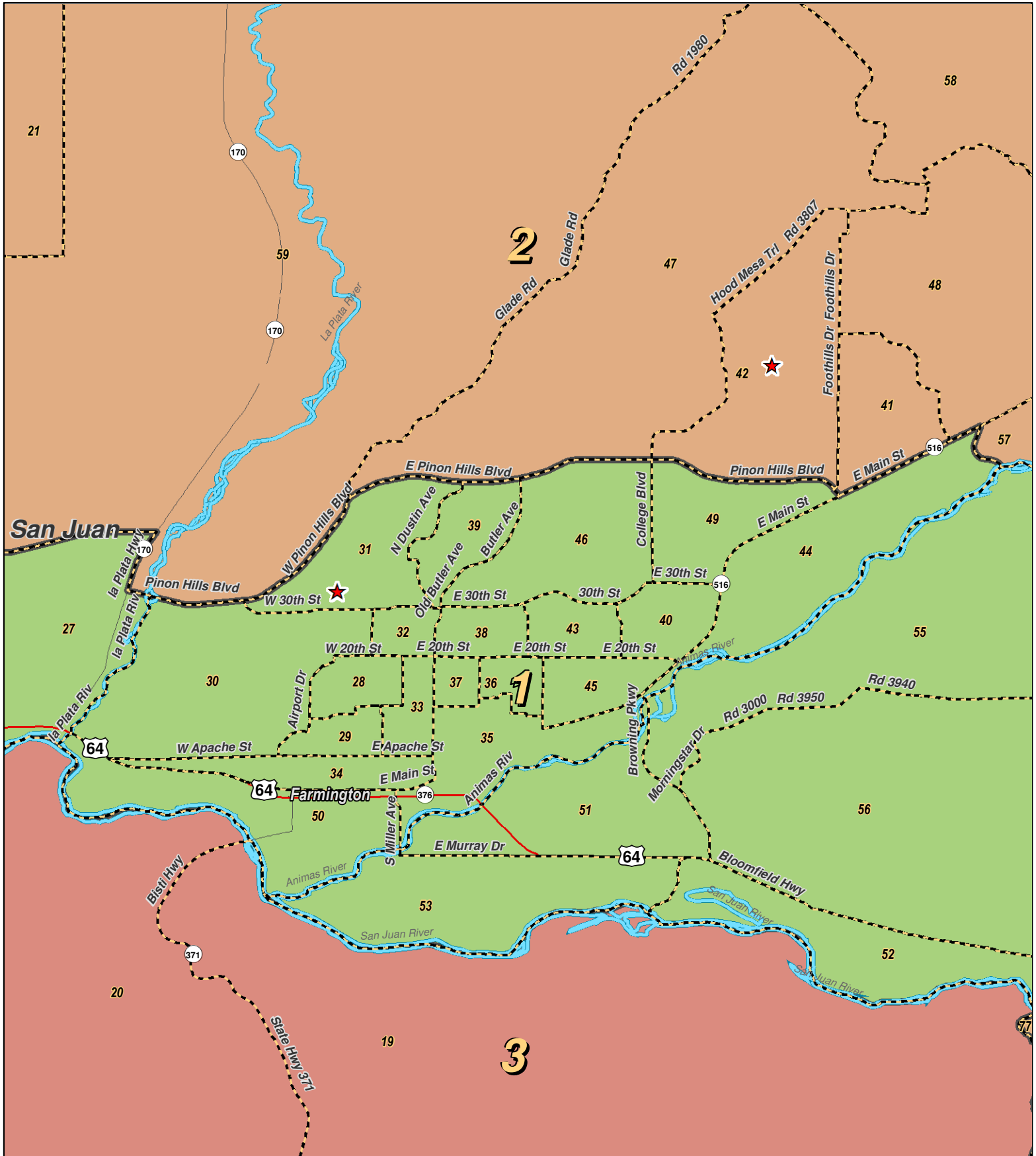
*For the New Mexico
Legislative Council Service*

NEW MEXICO

LEGEND Created: July 28, 2011

★ Legislators	🌊 Rivers	🛣 Interstate
⬜ Precincts	🟦 Lakes / Ponds	🛣 US Highway
⬜ Counties		🛣 State Highway

Research & Polling, Inc. distributes this map assuming no liability for any errors, omissions, or inaccuracies in the information provided regardless of the cause in reliance upon any maps.



For the New Mexico
Legislative Council Service

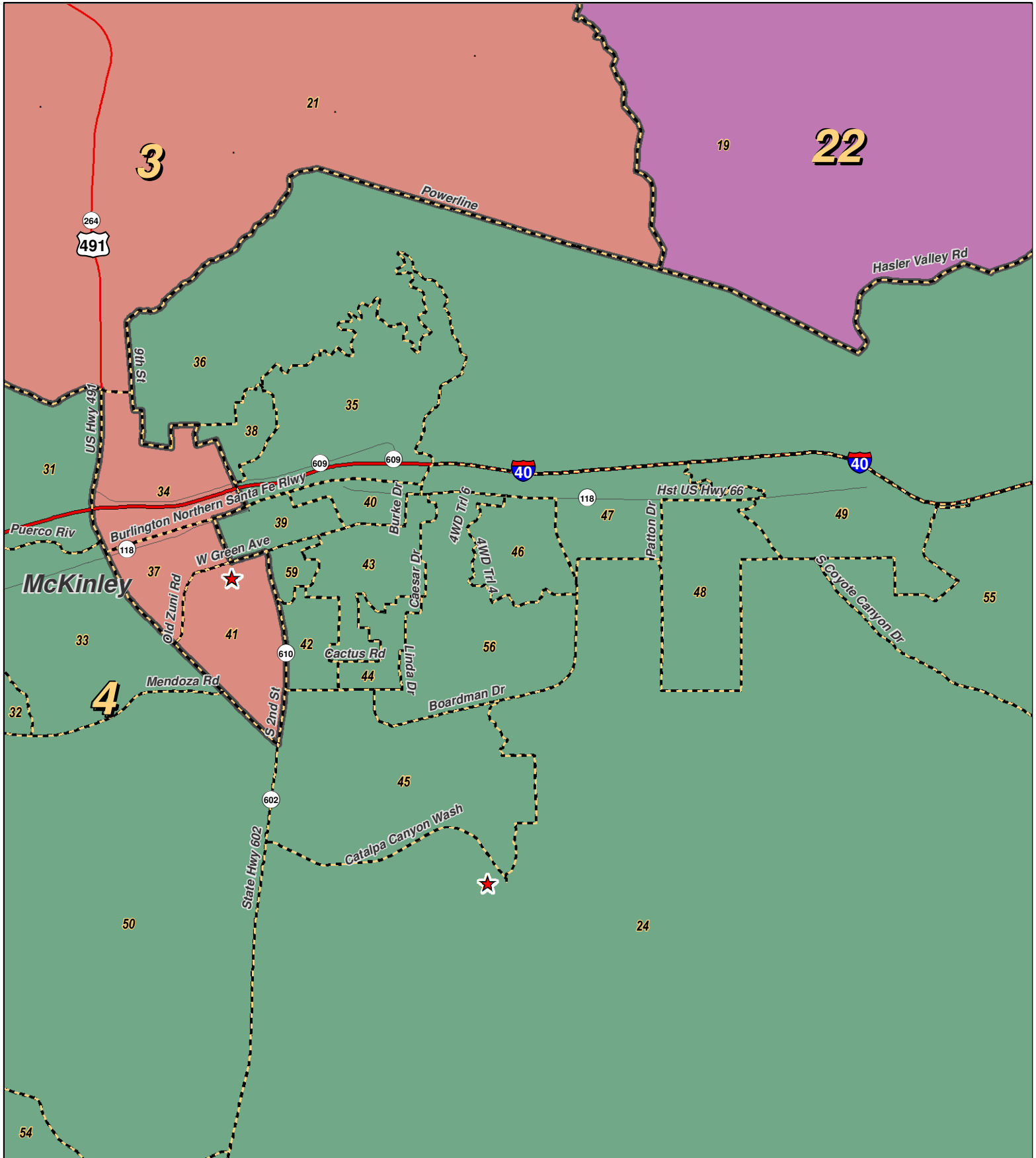


LEGEND

Created: July 12, 2011

Rivers	Interstate
Counties	US Highway
	State Highway

Research & Polling, Inc. distributes this map assuming no liability for any errors, omissions, or inaccuracies in the information provided regardless of the cause in reliance upon any maps.



0 1.5 3 Miles

RESEARCH & POLLING INC.


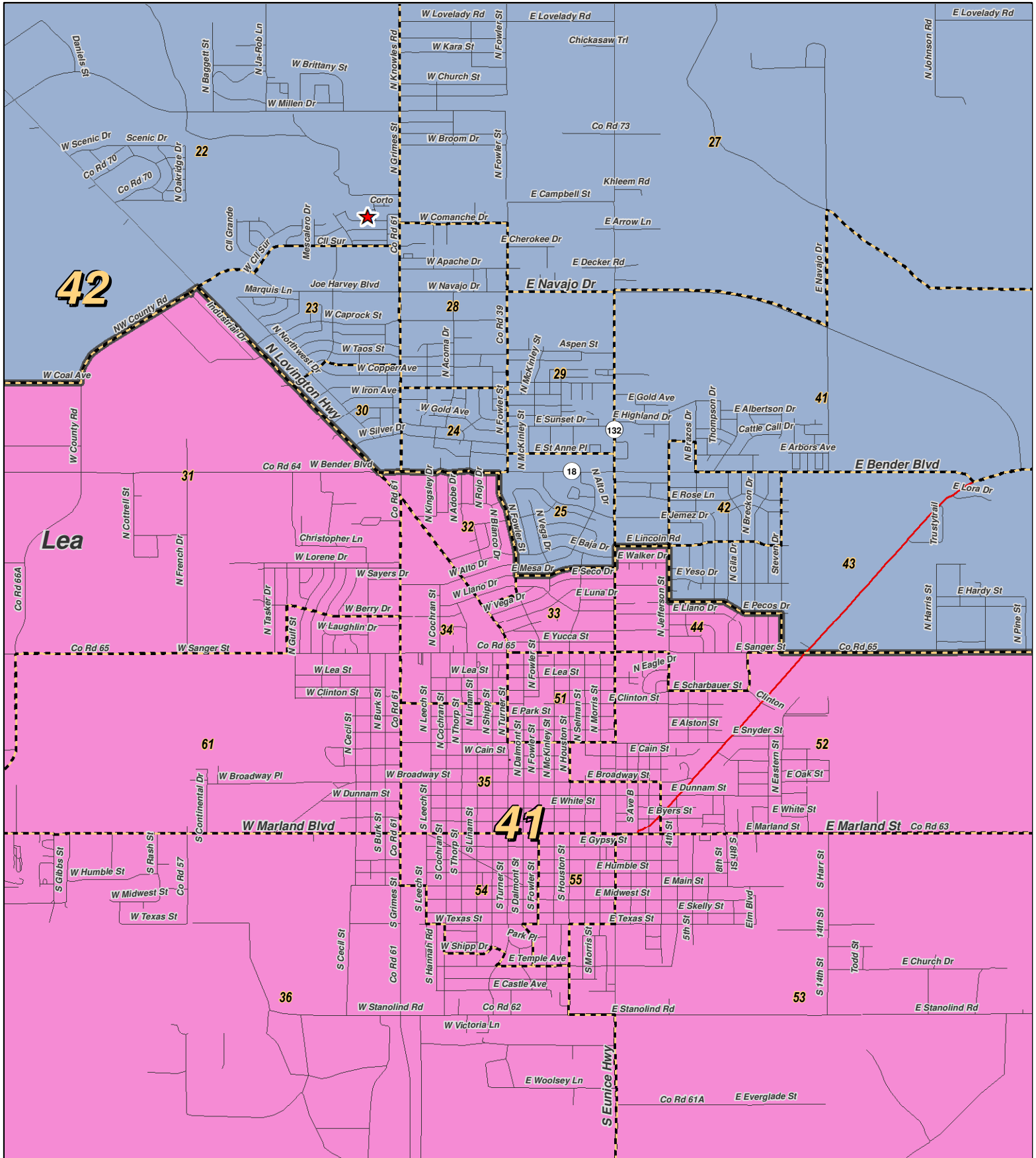
For the New Mexico Legislative Council Service



LEGEND Created: July 12, 2011

Rivers	Interstate
Counties	US Highway
	State Highway

Research & Polling, Inc. distributes this map assuming no liability for any errors, omissions, or inaccuracies in the information provided regardless of the cause in reliance upon any maps.



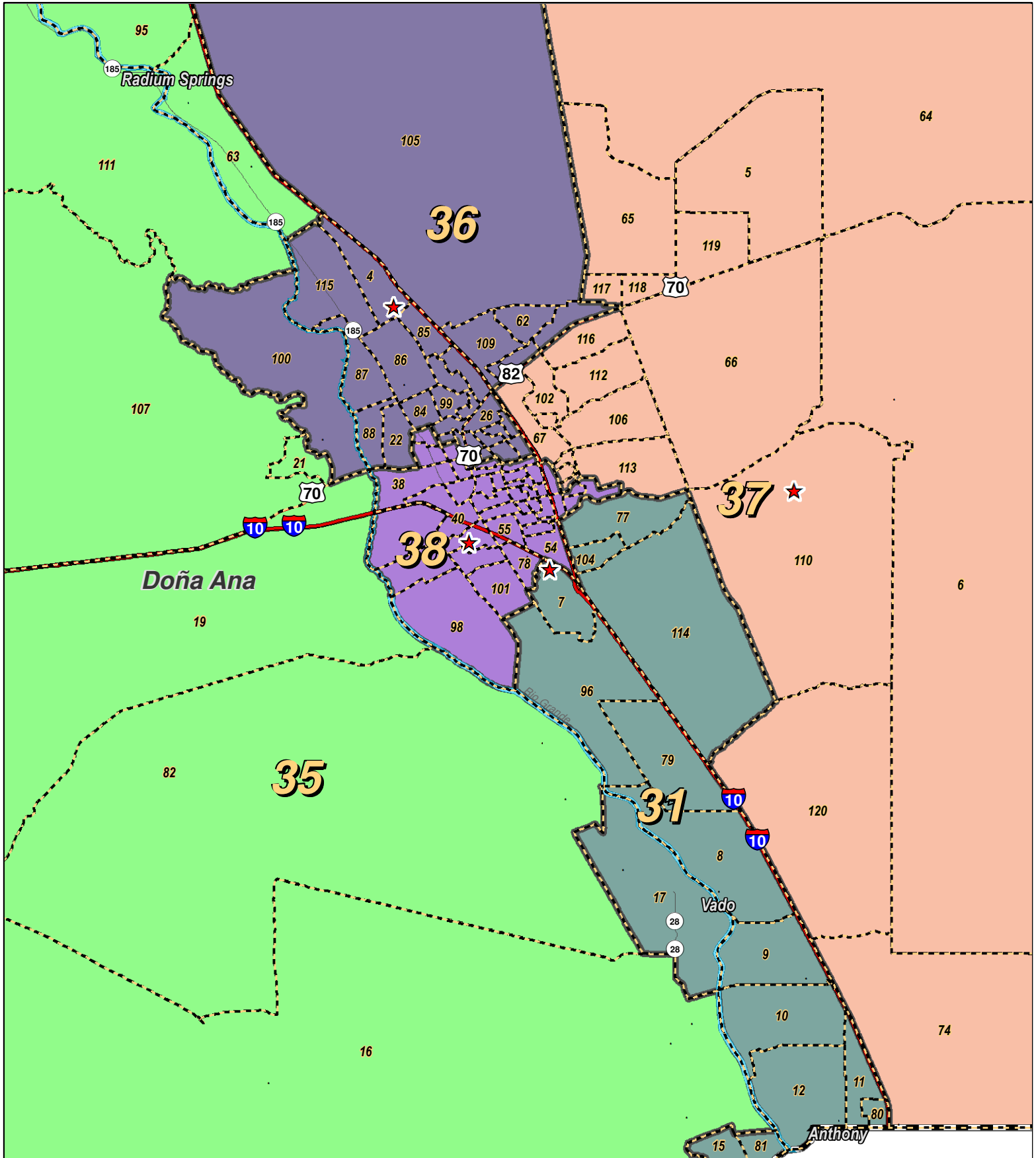
For the New Mexico
Legislative Council Service



LEGEND Created: July 12, 2011

- Rivers
- Counties
- Interstate
- US Highway
- State Highway

Research & Polling, Inc. distributes this map assuming no liability for any errors, omissions, or inaccuracies in the information provided regardless of the cause in reliance upon any maps.



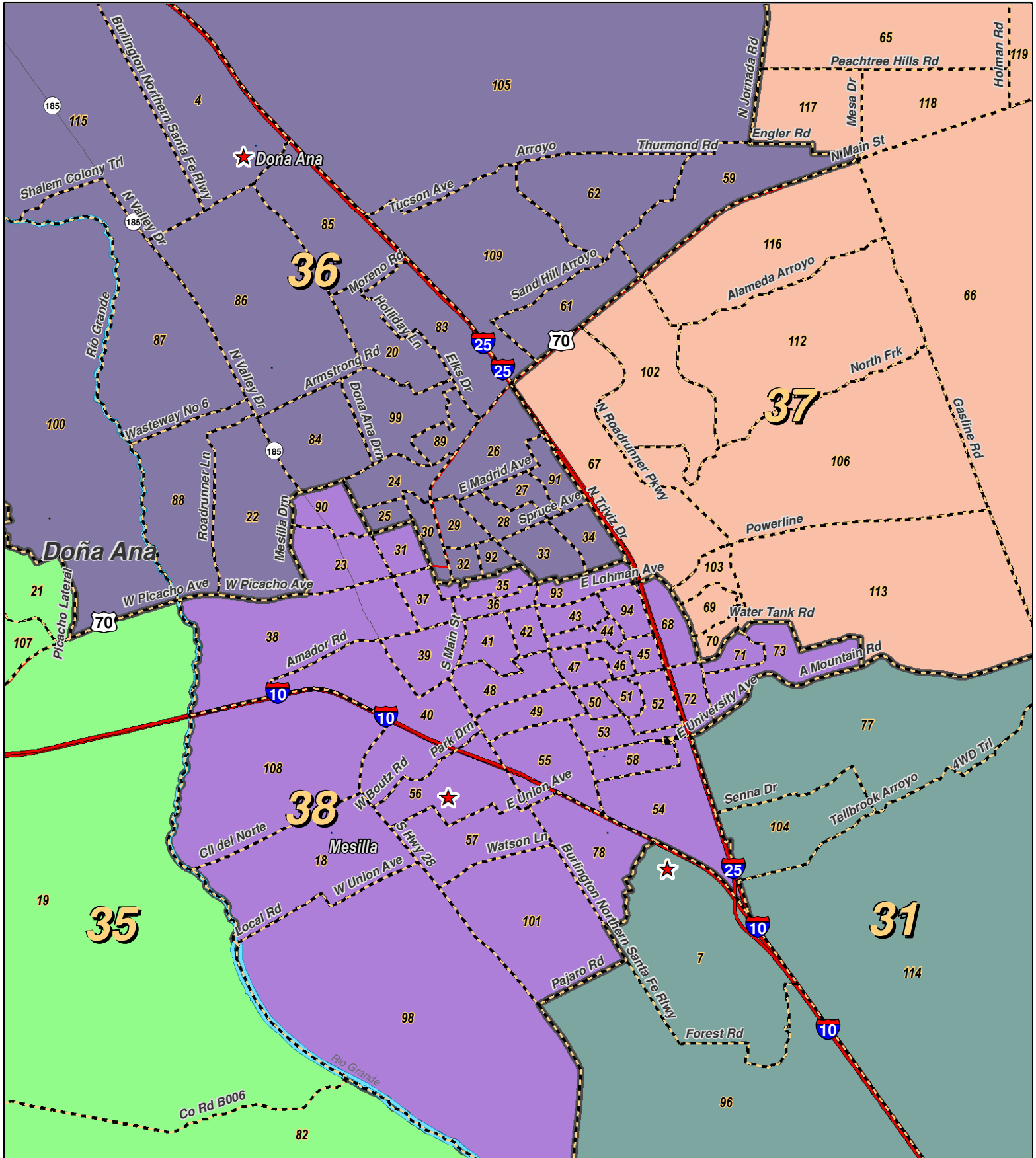
For the New Mexico
Legislative Council Service



LEGEND

Created: July 13, 2011

Research & Polling, Inc. distributes this map assuming no liability for any errors, omissions, or inaccuracies in the information provided regardless of the cause in reliance upon any maps.



0 2 4 Miles

RESEARCH & POLLING INC.


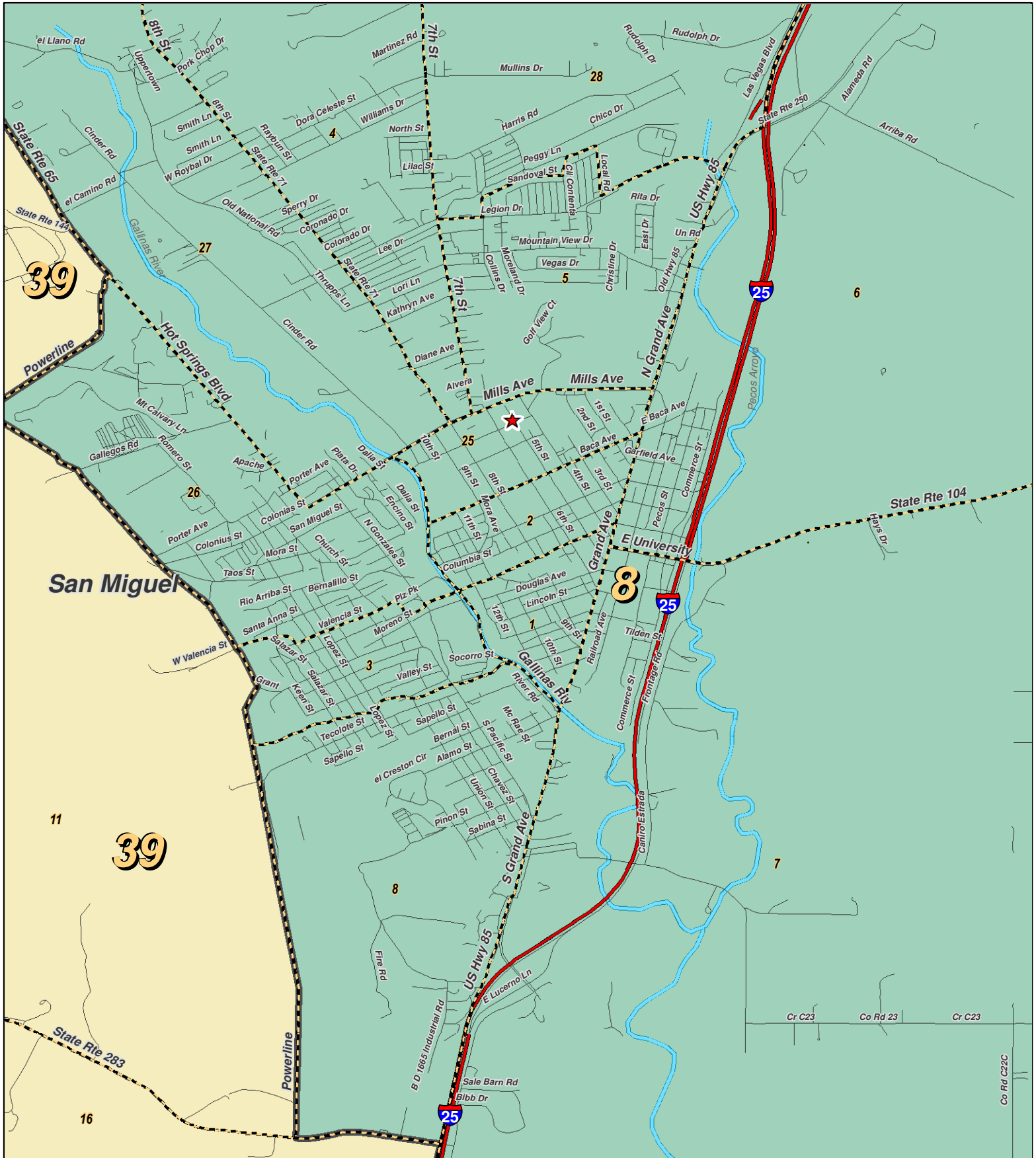
For the New Mexico Legislative Council Service



LEGEND Created: July 12, 2011

Rivers	Interstate
Counties	US Highway
	State Highway

Research & Polling, Inc. distributes this map assuming no liability for any errors, omissions, or inaccuracies in the information provided regardless of the cause in reliance upon any maps.



For the New Mexico
Legislative Council Service

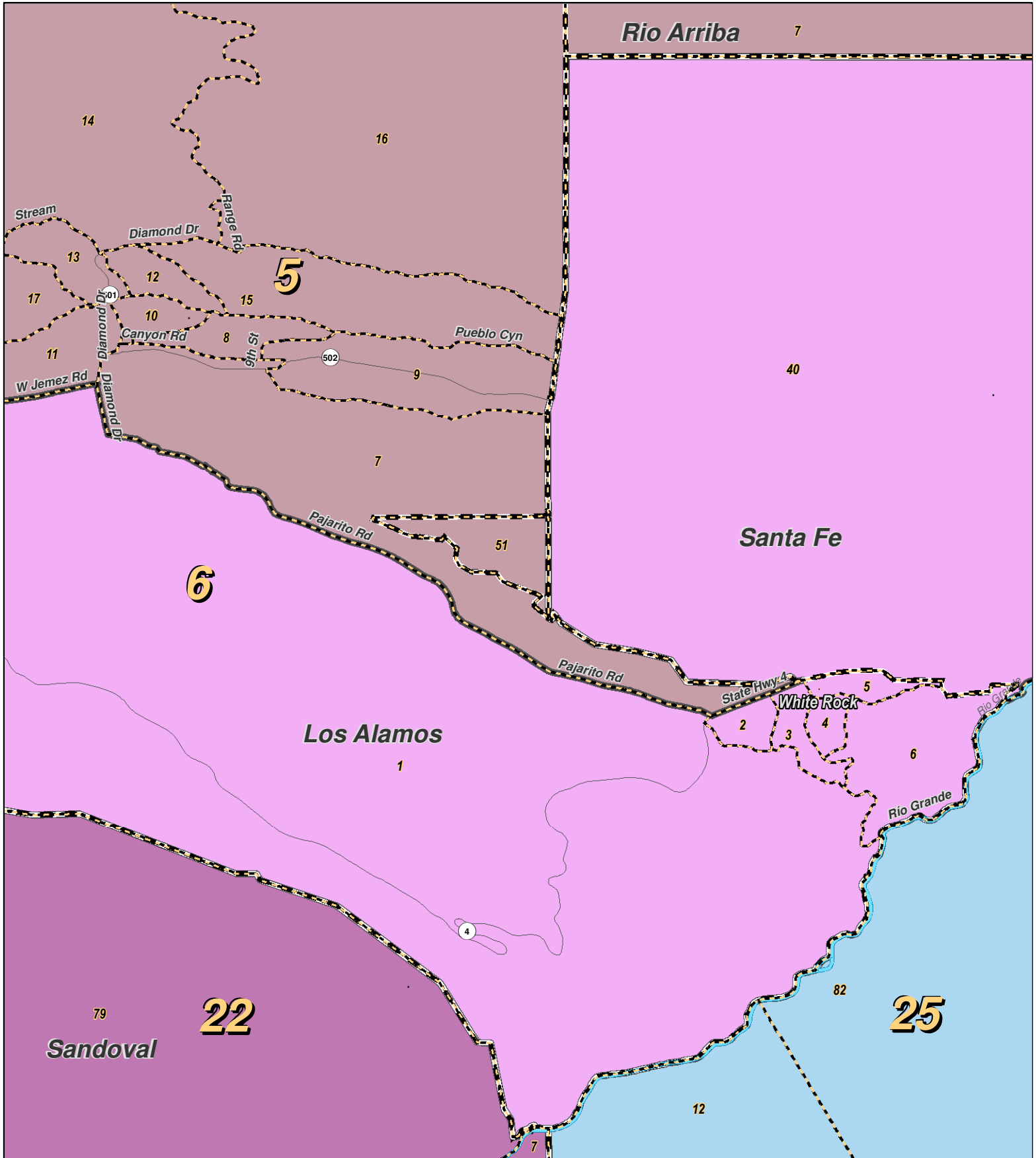


LEGEND

Created: July 12, 2011

- Rivers
- Counties
- Interstate
- US Highway
- State Highway

Research & Polling, Inc. distributes this map assuming no liability for any errors, omissions, or inaccuracies in the information provided regardless of the cause in reliance upon any maps.



0 2 4 Miles

RESEARCH & POLLING INC.


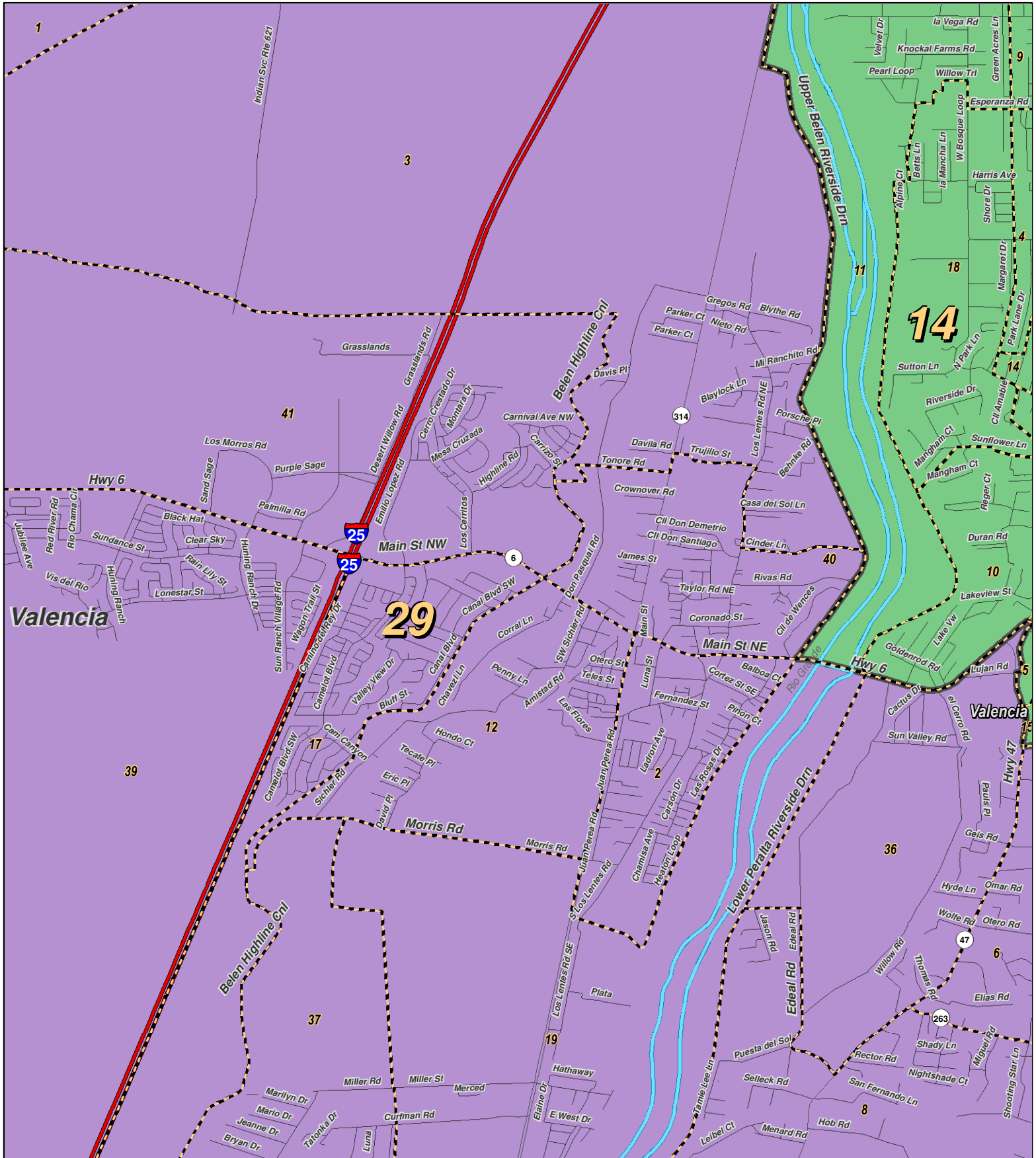
For the New Mexico Legislative Council Service



LEGEND Created: July 12, 2011

Rivers	Interstate
Counties	US Highway
	State Highway

Research & Polling, Inc. distributes this map assuming no liability for any errors, omissions, or inaccuracies in the information provided regardless of the cause in reliance upon any maps.



For the New Mexico
Legislative Council Service

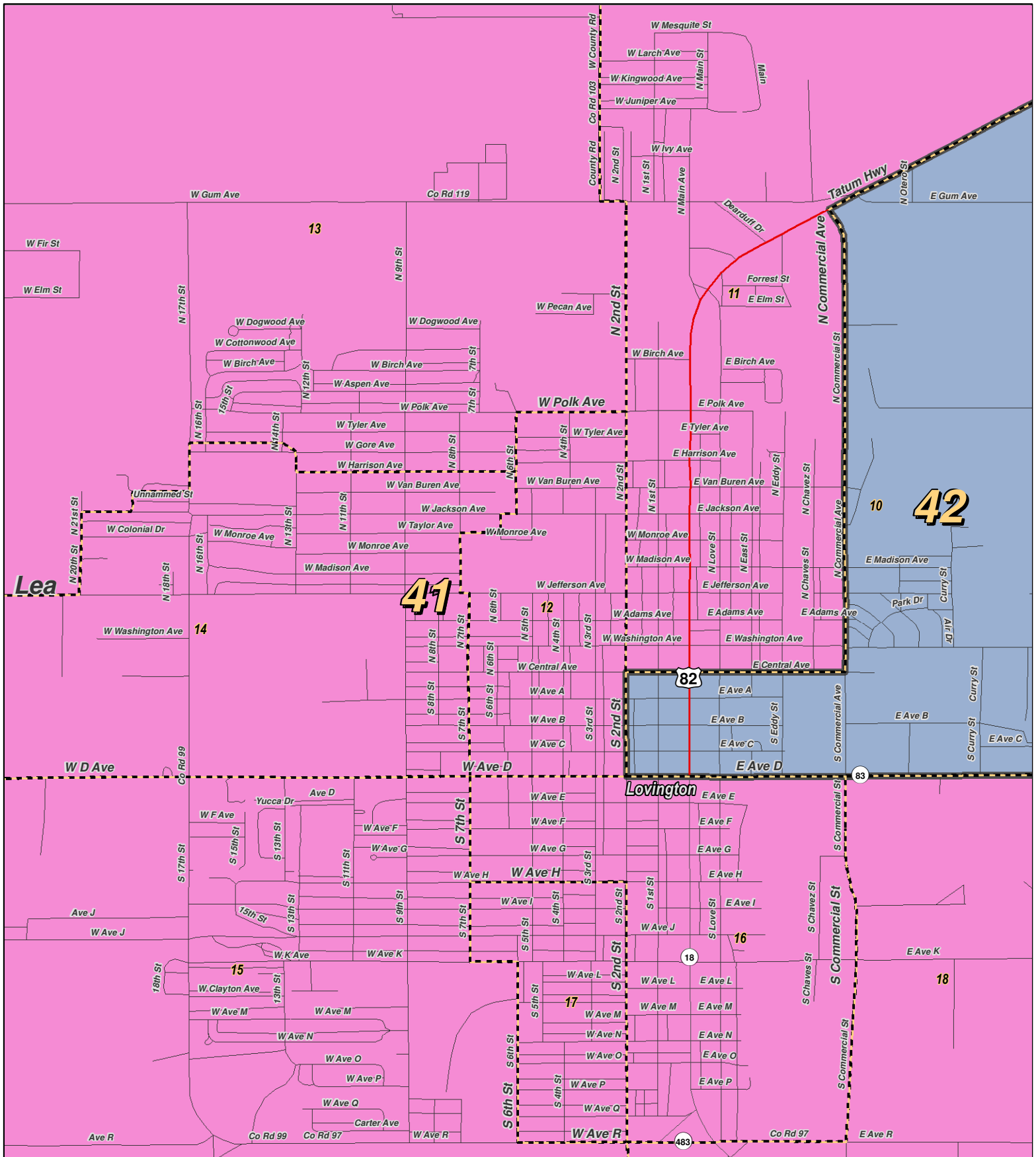


LEGEND

Created: July 12, 2011

- Rivers
- Counties
- Interstate
- US Highway
- State Highway

Research & Polling, Inc. distributes this map assuming no liability for any errors, omissions, or inaccuracies in the information provided regardless of the cause in reliance upon any maps.



0 0.5 1 Miles

RESEARCH & POLLING
INC.

For the New Mexico
Legislative Council Service


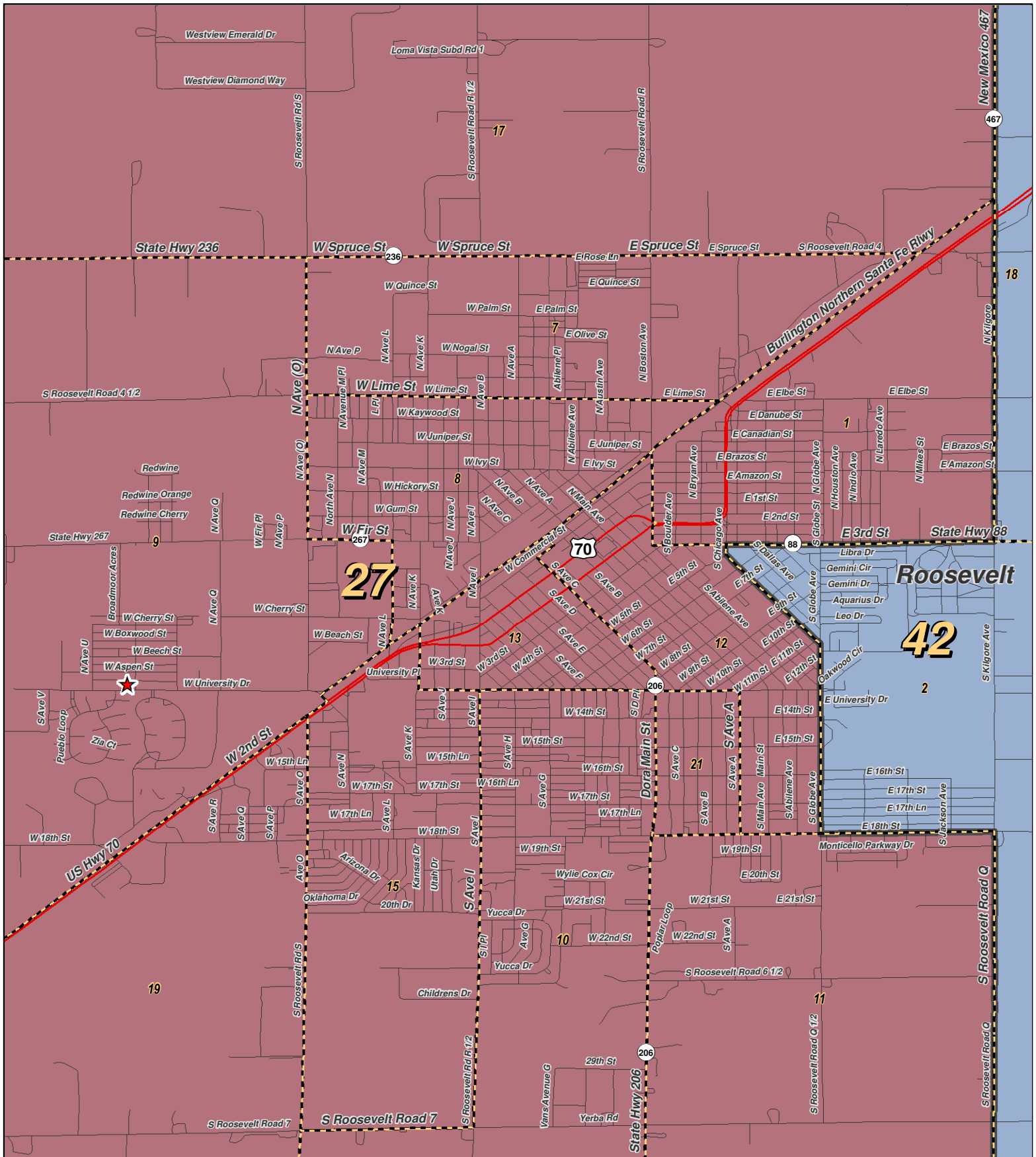


LEGEND

Created: July 12, 2011

Rivers	Interstate
Counties	US Highway
	State Highway

Research & Polling, Inc. distributes this map assuming no liability for any errors, omissions, or inaccuracies in the information provided regardless of the cause in reliance upon any maps.



For the New Mexico
Legislative Council Service

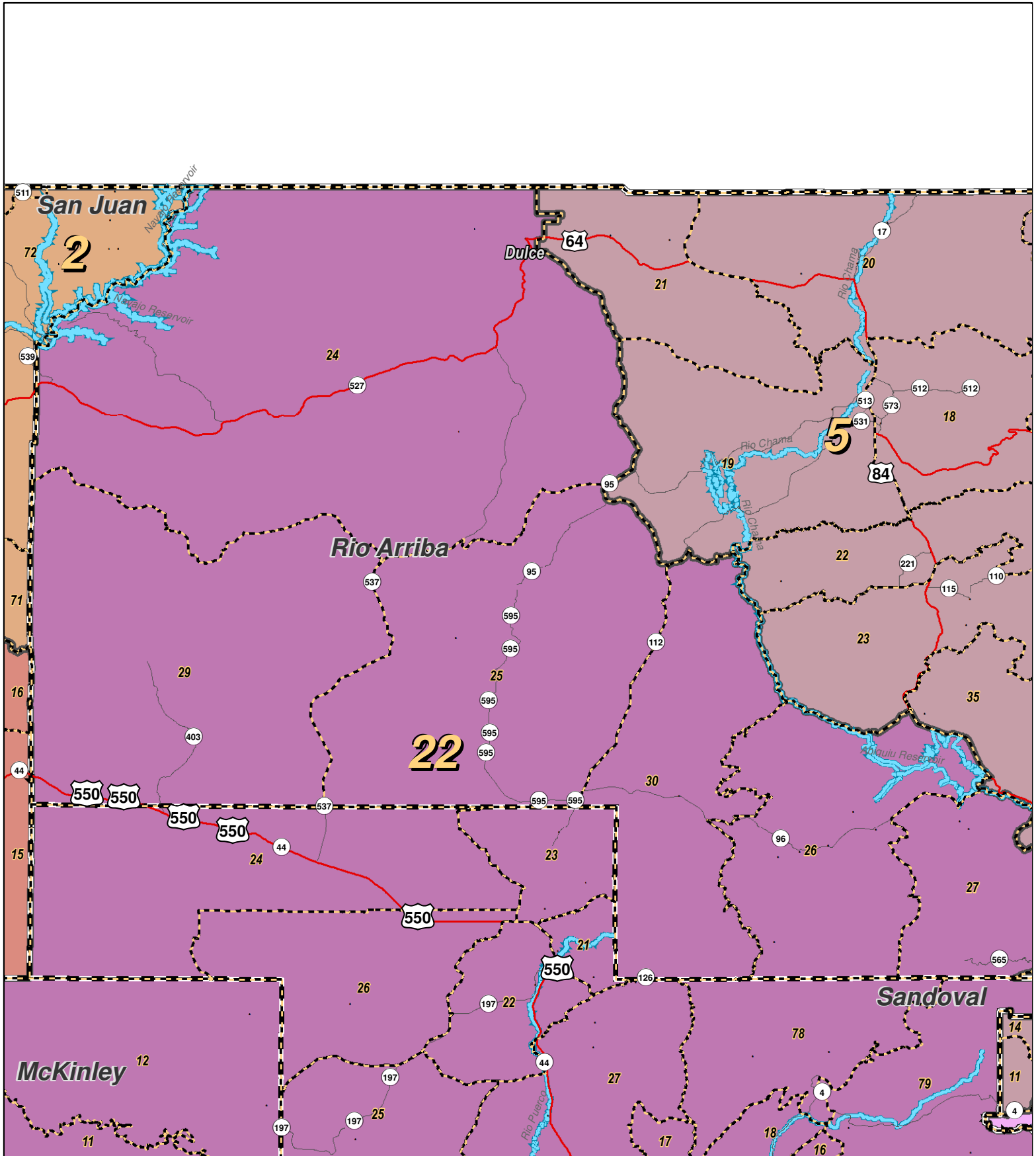


LEGEND

Created: July 12, 2011

- Rivers
- Counties
- Interstate
- US Highway
- State Highway

Research & Polling, Inc. distributes this map assuming no liability for any errors, omissions, or inaccuracies in the information provided regardless of the cause in reliance upon any maps.



0 2.5 5 10 15 20 25 30 Miles

RESEARCH & POLLING
INC.

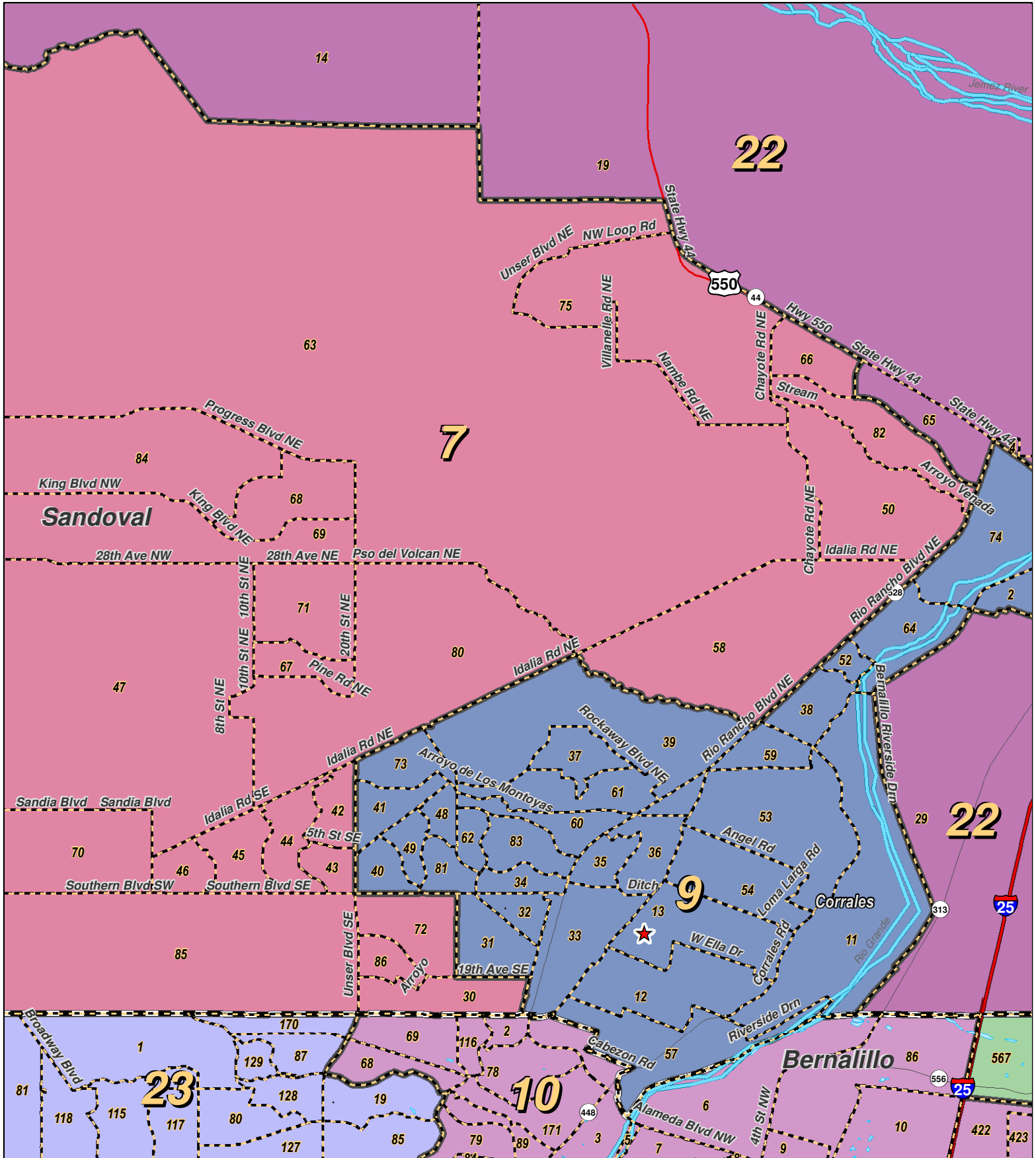
For the New Mexico
Legislative Council Service



LEGEND Created: July 12, 2011

Precincts	Interstate
Rivers	US Highway
Counties	State Highway

Research & Polling, Inc. distributes this map assuming no liability for any errors, omissions, or inaccuracies in the information provided regardless of the cause in reliance upon any maps.



0 2.5 5 Miles

RESEARCH & POLLING INC.


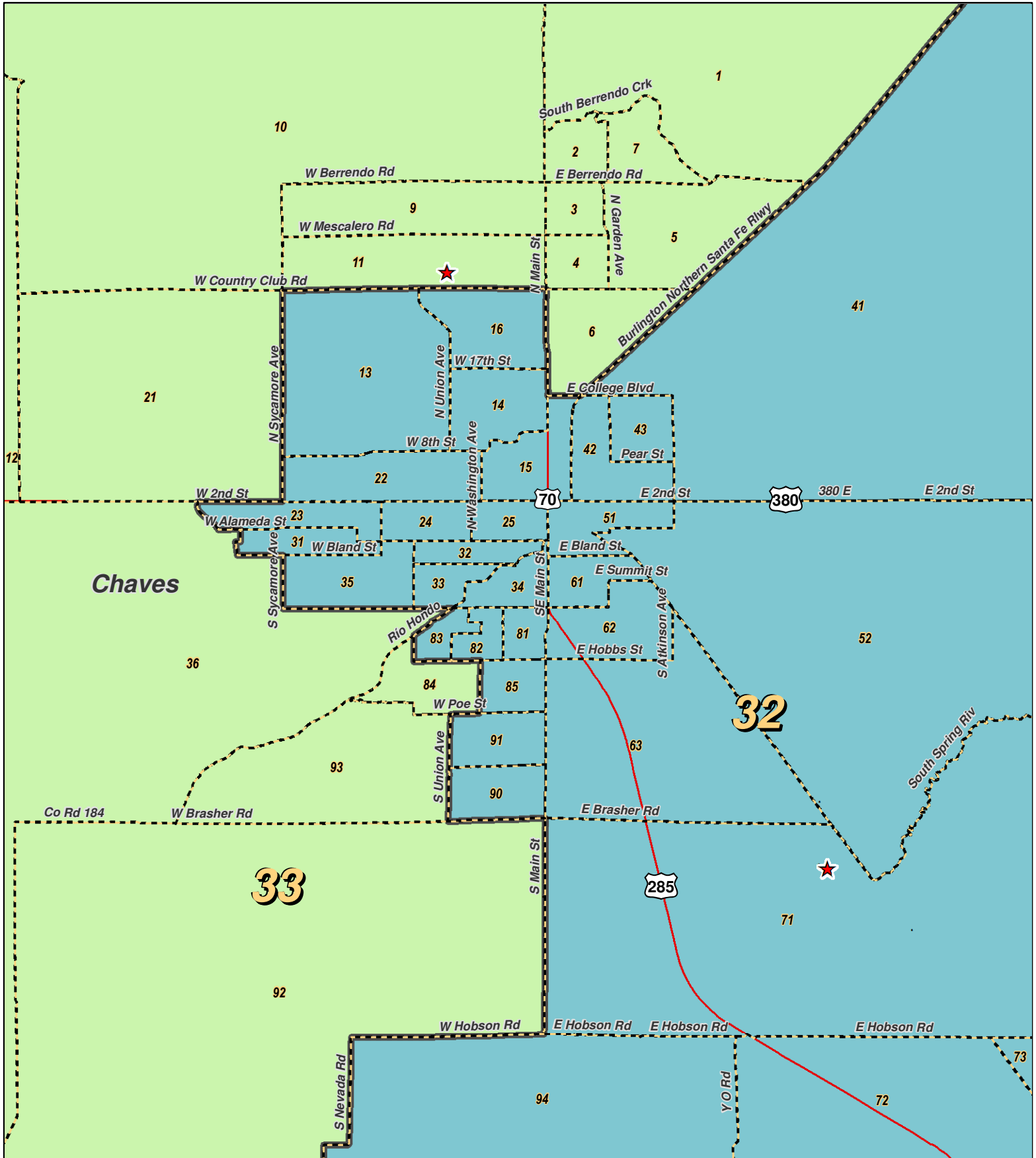
For the New Mexico Legislative Council Service



LEGEND Created: July 12, 2011

Rivers	Interstate
Counties	US Highway
	State Highway

Research & Polling, Inc. distributes this map assuming no liability for any errors, omissions, or inaccuracies in the information provided regardless of the cause in reliance upon any maps.



For the New Mexico
Legislative Council Service

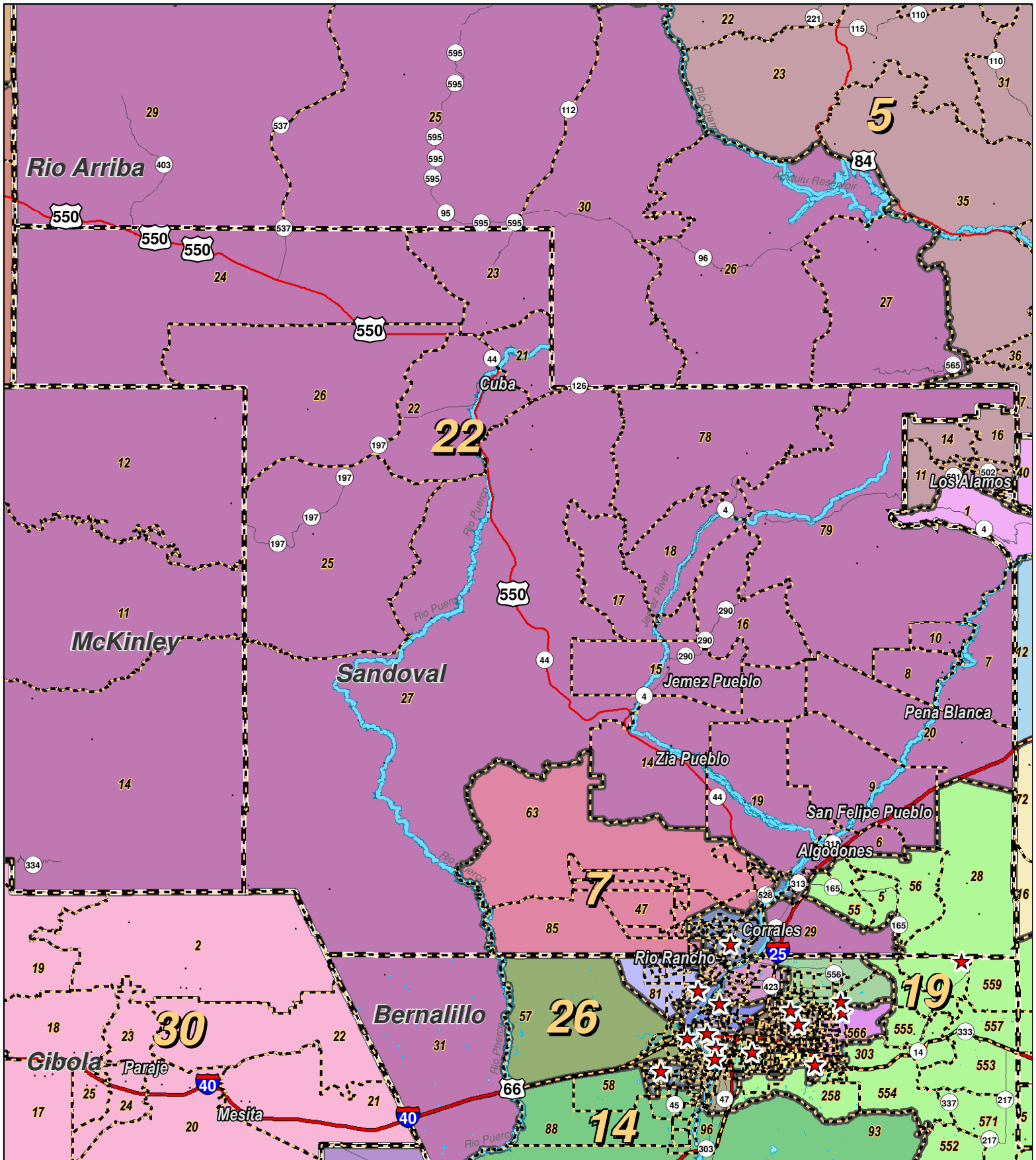


LEGEND

Created: July 12, 2011

- Rivers
- Counties
- Interstate
- US Highway
- State Highway

Research & Polling, Inc. distributes this map assuming no liability for any errors, omissions, or inaccuracies in the information provided regardless of the cause in reliance upon any maps.



0 2.5 5 10 15 20 25 30 35 Miles

RESEARCH & POLLING INC.


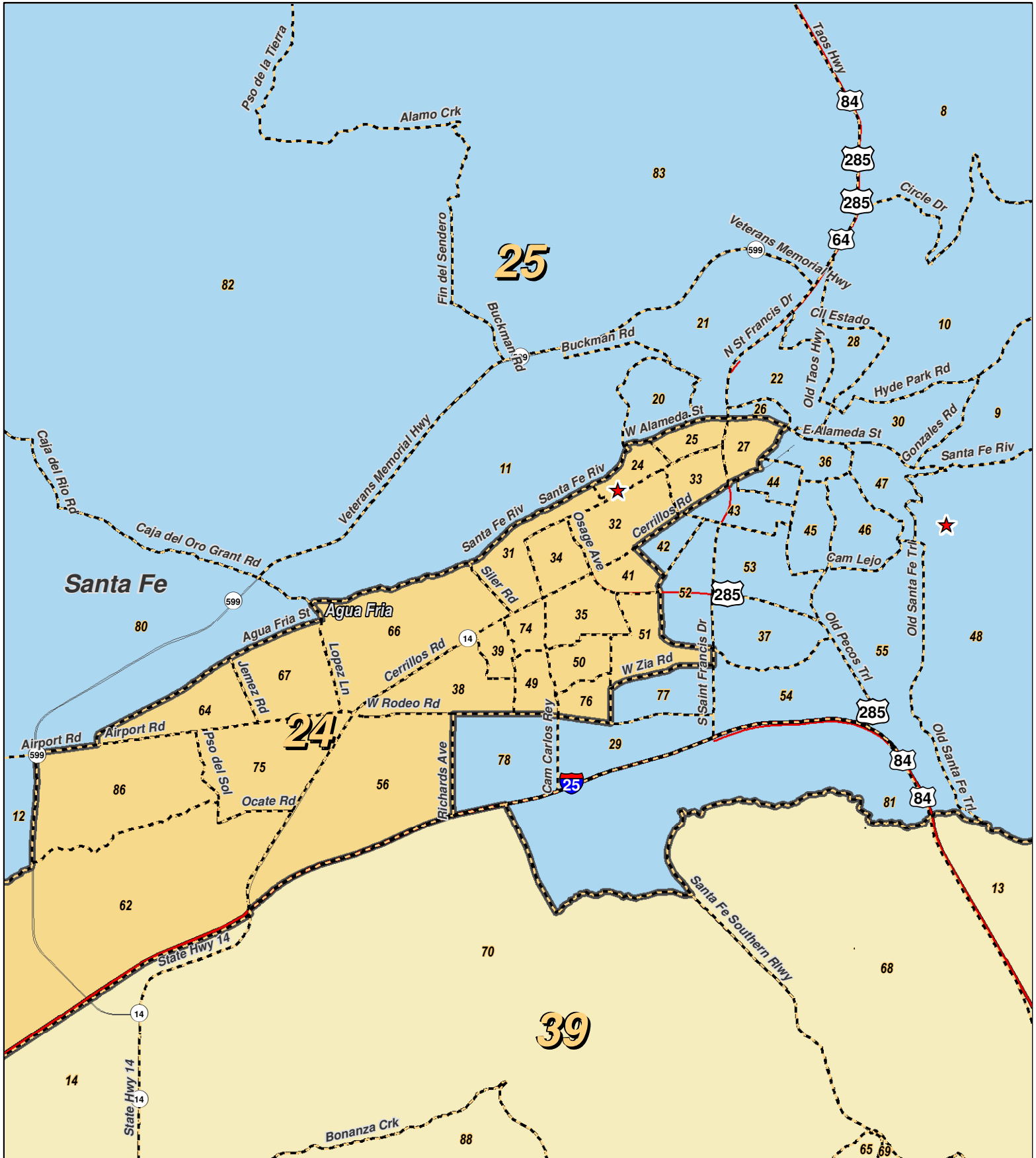
For the New Mexico Legislative Council Service



LEGEND Created: July 12, 2011

Precincts	Interstate
Rivers	US Highway
Counties	State Highway

Research & Polling, Inc. distributes this map assuming no liability for any errors, omissions, or inaccuracies in the information provided regardless of the cause in reliance upon any maps.



For the New Mexico Legislative Council Service

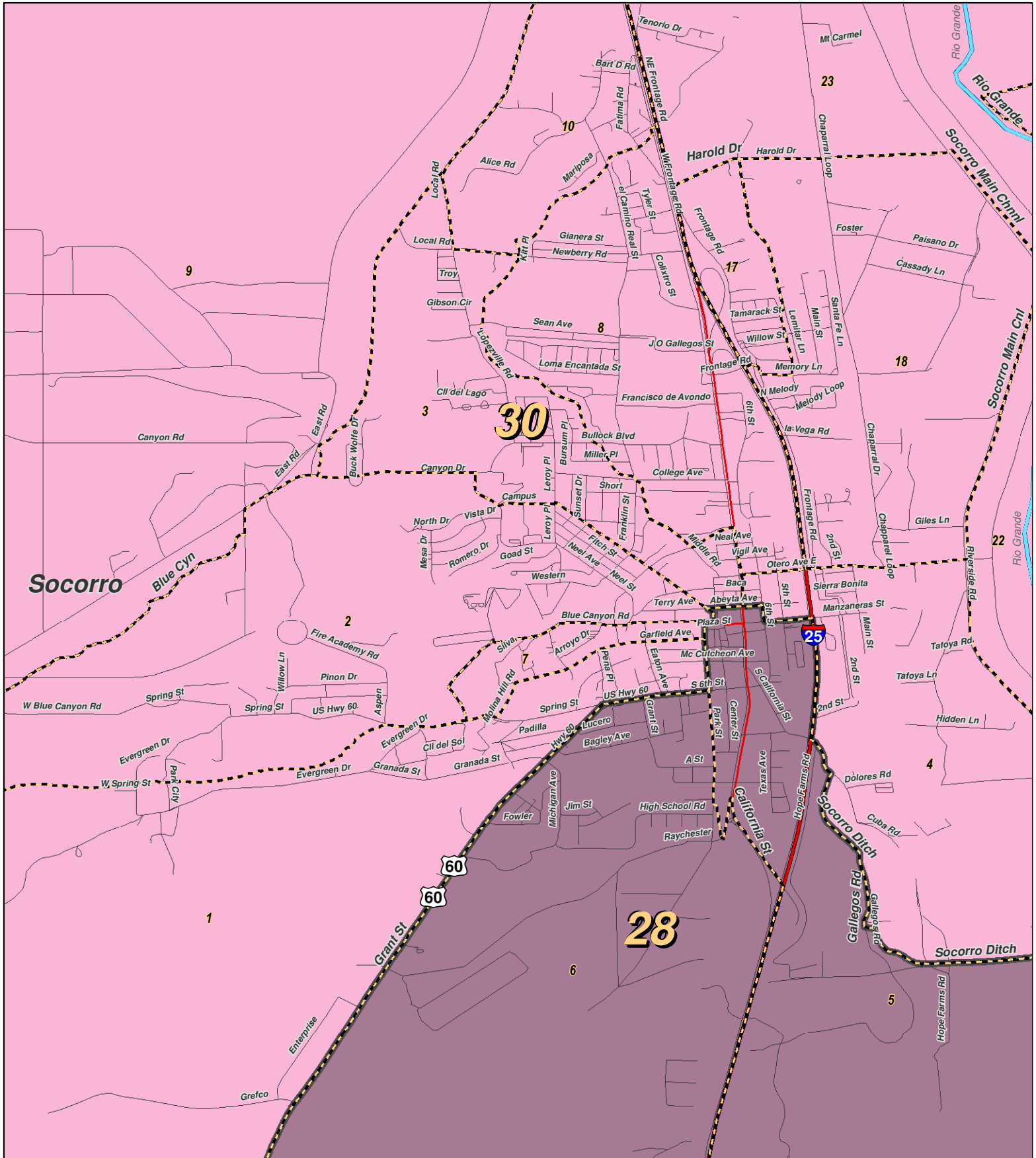


LEGEND

Created: July 12, 2011

Rivers	Interstate
Counties	US Highway
	State Highway

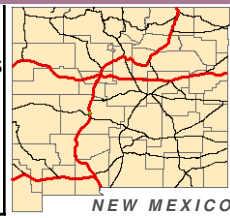
Research & Polling, Inc. distributes this map assuming no liability for any errors, omissions, or inaccuracies in the information provided regardless of the cause in reliance upon any maps.



0 0.9 Miles

Issued: July 31, 2011


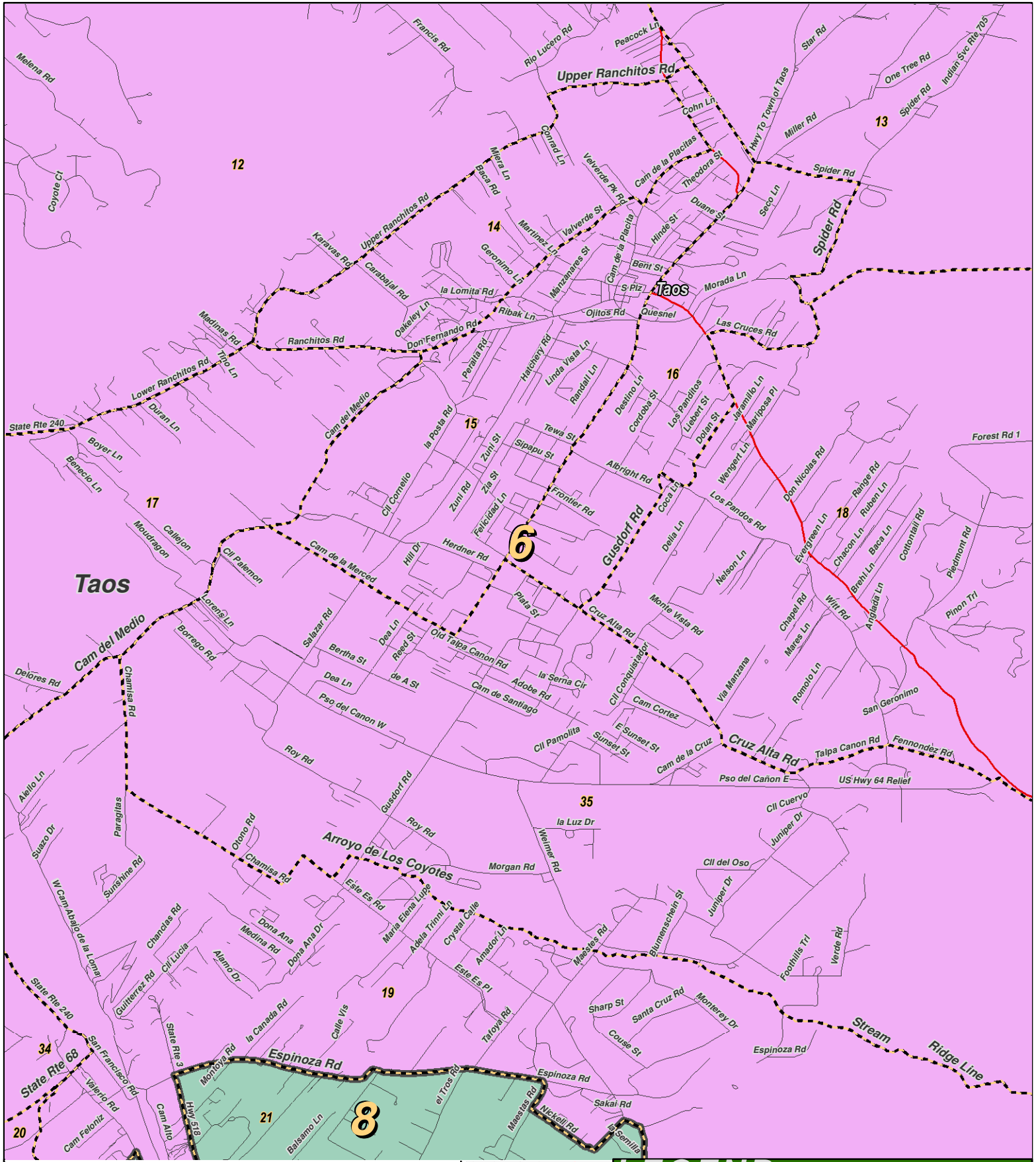
For the New Mexico Legislative Council Service



LEGEND Created: July 28, 2011

★ Legislators	🌊 Rivers	🛣 Interstate
⬜ Precincts	🟦 Lakes / Ponds	🛣 US Highway
⬜ Counties		🛣 State Highway

Research & Polling, Inc. distributes this map assuming no liability for any errors, omissions, or inaccuracies in the information provided regardless of the cause in reliance upon any maps.



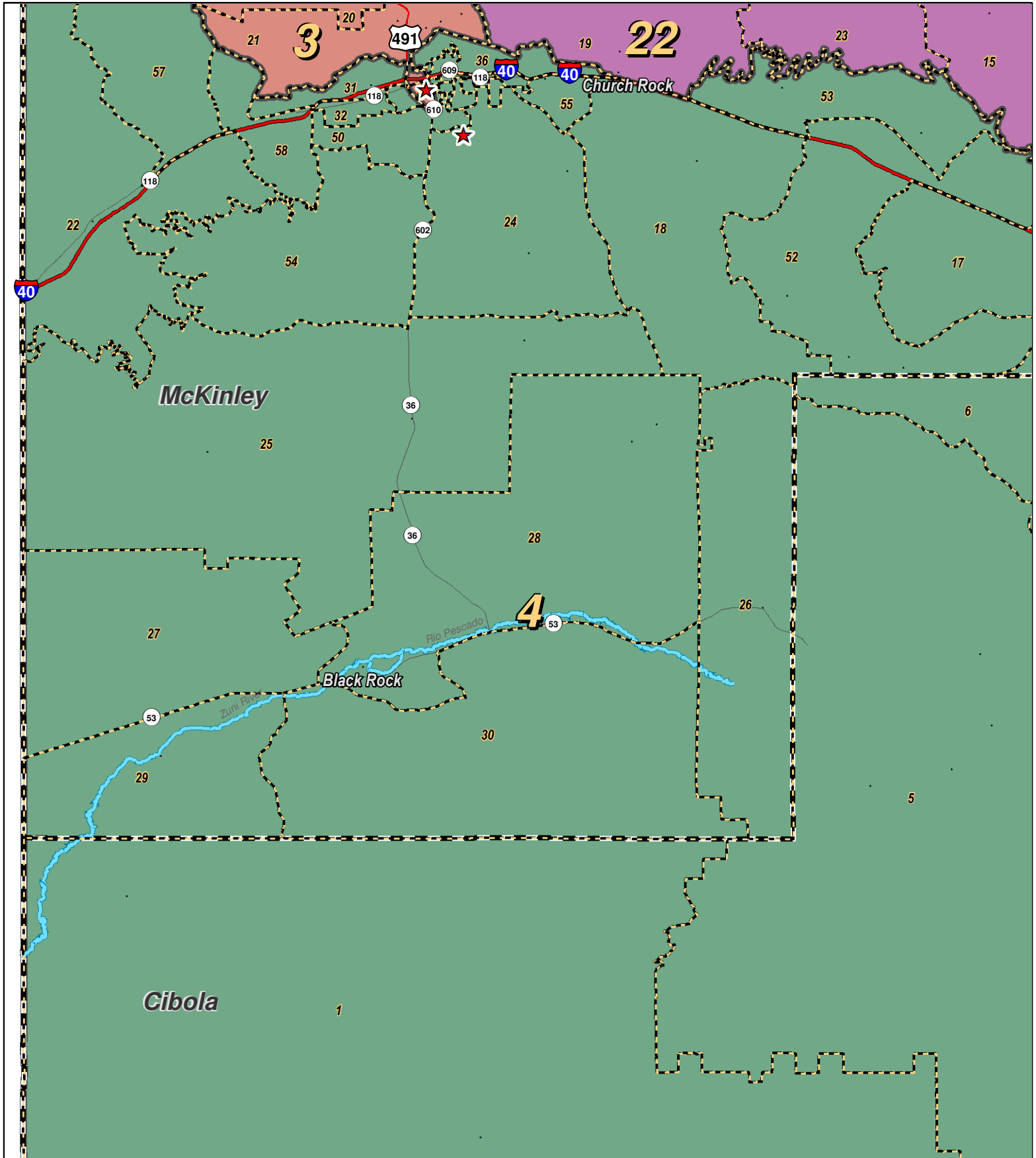
For the New Mexico
Legislative Council Service



LEGEND Created: July 12, 2011

Rivers	Interstate
Counties	US Highway
	State Highway

Research & Polling, Inc. distributes this map assuming no liability for any errors, omissions, or inaccuracies in the information provided regardless of the cause in reliance upon any maps.



For the New Mexico
Legislative Council Service



LEGEND

Created: July 12, 2011

Precincts	Interstate
Rivers	US Highway
Counties	State Highway

Research & Polling, Inc. distributes this map assuming no liability for any errors, omissions, or inaccuracies in the information provided regardless of the cause in reliance upon any maps.

District	Pop	Deviation	Hispanic	Non-Hispanic Origin				
				White	Native American	Black	Asian	Other Races
1	47,851	-1,177 -2.4%	11,227 23.5%	23,374 48.8%	11,483 24.0%	391 0.8%	242 0.5%	1,134 2.4%
18+	34,161		6,930 20.3%	18,546 54.3%	7,642 22.4%	293 0.9%	196 0.6%	554 1.6%
2	47,780	-1,248 -2.5%	12,157 25.4%	29,092 60.9%	5,300 11.1%	183 0.4%	148 0.3%	900 1.9%
18+	34,437		7,574 22.0%	22,619 65.7%	3,517 10.2%	117 0.3%	118 0.3%	492 1.4%
3	47,556	-1,472 -3.0%	3,580 7.5%	3,334 7.0%	39,585 83.2%	80 0.2%	125 0.3%	852 1.8%
18+	32,733		2,224 6.8%	2,709 8.3%	27,280 83.3%	67 0.2%	110 0.3%	343 1.0%
4	47,117	-1,911 -3.9%	7,335 15.6%	7,677 16.3%	30,313 64.3%	270 0.6%	470 1.0%	1,052 2.2%
18+	32,767		4,705 14.4%	6,441 19.7%	20,557 62.7%	215 0.7%	357 1.1%	492 1.5%
5	50,224	1,196 2.4%	31,460 62.6%	13,943 27.8%	2,899 5.8%	177 0.4%	1,046 2.1%	699 1.4%
18+	37,939		22,860 60.3%	11,609 30.6%	2,096 5.5%	142 0.4%	782 2.1%	450 1.2%
6	50,532	1,504 3.1%	27,355 54.1%	18,633 36.9%	3,244 6.4%	148 0.3%	398 0.8%	754 1.5%
18+	39,437		20,152 51.1%	16,005 40.6%	2,341 5.9%	121 0.3%	306 0.8%	512 1.3%
7	50,882	1,854 3.8%	20,421 40.1%	25,540 50.2%	1,296 2.5%	1,316 2.6%	969 1.9%	1,340 2.6%
18+	34,784		12,468 35.8%	19,135 55.0%	872 2.5%	934 2.7%	712 2.0%	663 1.9%
8	49,970	942 1.9%	30,855 61.7%	17,316 34.7%	438 0.9%	482 1.0%	316 0.6%	563 1.1%
18+	39,422		23,153 58.7%	14,772 37.5%	372 0.9%	437 1.1%	270 0.7%	418 1.1%
9	48,757	-271 -0.6%	16,953 34.8%	27,951 57.3%	1,172 2.4%	969 2.0%	668 1.4%	1,044 2.1%
18+	37,911		11,782 31.1%	23,363 61.6%	868 2.3%	758 2.0%	543 1.4%	597 1.6%
10	50,974	1,946 4.0%	22,300 43.7%	23,431 46.0%	1,691 3.3%	1,021 2.0%	1,503 2.9%	1,028 2.0%
18+	38,638		15,584 40.3%	19,297 49.9%	1,221 3.2%	773 2.0%	1,125 2.9%	638 1.7%
11	50,498	1,470 3.0%	41,312 81.8%	5,862 11.6%	1,259 2.5%	1,117 2.2%	329 0.7%	619 1.2%
18+	32,644		25,626 78.5%	4,698 14.4%	881 2.7%	833 2.6%	268 0.8%	338 1.0%
12	47,529	-1,499 -3.1%	35,267 74.2%	9,282 19.5%	1,142 2.4%	1,003 2.1%	189 0.4%	646 1.4%
18+	36,241		25,396 70.1%	8,397 23.2%	960 2.6%	845 2.3%	173 0.5%	470 1.3%

District	Pop	Deviation	Hispanic	Non-Hispanic Origin				
				White	Native American	Black	Asian	Other Races
13	49,115	87 0.2%	27,228 55.4%	17,780 36.2%	2,049 4.2%	818 1.7%	439 0.9%	801 1.6%
18+	38,349		19,763 51.5%	15,425 40.2%	1,590 4.1%	652 1.7%	373 1.0%	546 1.4%
14	50,108	1,080 2.2%	32,395 64.7%	12,370 24.7%	3,909 7.8%	683 1.4%	209 0.4%	542 1.1%
18+	36,678		22,052 60.1%	10,552 28.8%	2,959 8.1%	592 1.6%	168 0.5%	355 1.0%
15	48,779	-249 -0.5%	19,395 39.8%	22,867 46.9%	3,029 6.2%	1,346 2.8%	1,050 2.2%	1,092 2.2%
18+	39,069		14,134 36.2%	20,038 51.3%	2,215 5.7%	1,105 2.8%	862 2.2%	715 1.8%
16	47,704	-1,324 -2.7%	16,098 33.7%	24,647 51.7%	2,405 5.0%	1,704 3.6%	1,541 3.2%	1,309 2.7%
18+	40,304		12,317 30.6%	22,355 55.5%	1,899 4.7%	1,408 3.5%	1,363 3.4%	962 2.4%
17	48,727	-301 -0.6%	26,703 54.8%	14,481 29.7%	2,951 6.1%	1,905 3.9%	1,629 3.3%	1,058 2.2%
18+	35,863		17,590 49.0%	12,790 35.7%	2,088 5.8%	1,434 4.0%	1,305 3.6%	656 1.8%
18	50,731	1,703 3.5%	15,196 30.0%	30,018 59.2%	1,694 3.3%	1,331 2.6%	1,363 2.7%	1,129 2.2%
18+	40,868		10,966 26.8%	25,778 63.1%	1,262 3.1%	1,055 2.6%	1,095 2.7%	712 1.7%
19	48,156	-872 -1.8%	10,980 22.8%	33,817 70.2%	572 1.2%	769 1.6%	997 2.1%	1,021 2.1%
18+	38,463		7,711 20.0%	28,387 73.8%	442 1.1%	581 1.5%	751 2.0%	591 1.5%
20	48,884	-144 -0.3%	14,517 29.7%	28,610 58.5%	1,579 3.2%	1,471 3.0%	1,446 3.0%	1,261 2.6%
18+	38,663		10,142 26.2%	24,405 63.1%	1,119 2.9%	1,126 2.9%	1,144 3.0%	727 1.9%
21	50,841	1,813 3.7%	10,097 19.9%	35,814 70.4%	685 1.3%	704 1.4%	2,444 4.8%	1,097 2.2%
18+	40,200		7,176 17.9%	29,524 73.4%	515 1.3%	552 1.4%	1,820 4.5%	613 1.5%
22	47,450	-1,578 -3.2%	9,317 19.6%	5,496 11.6%	31,828 67.1%	179 0.4%	101 0.2%	529 1.1%
18+	33,162		6,550 19.8%	4,624 13.9%	21,504 64.8%	140 0.4%	89 0.3%	255 0.8%
23	49,236	208 0.4%	21,461 43.6%	22,930 46.6%	1,253 2.5%	1,316 2.7%	959 1.9%	1,317 2.7%
18+	34,641		13,823 39.9%	17,610 50.8%	885 2.6%	939 2.7%	730 2.1%	654 1.9%
24	48,310	-718 -1.5%	33,112 68.5%	12,998 26.9%	692 1.4%	311 0.6%	528 1.1%	669 1.4%
18+	36,053		22,940 63.6%	11,440 31.7%	532 1.5%	269 0.7%	416 1.2%	456 1.3%

District	Pop	Deviation	Hispanic	Non-Hispanic Origin				
				White	Native American	Black	Asian	Other Races
25	47,065	-1,963 -4.0%	18,167 38.6%	26,839 57.0%	466 1.0%	304 0.6%	601 1.3%	688 1.5%
18+	39,494		13,588 34.4%	24,292 61.5%	374 0.9%	250 0.6%	511 1.3%	479 1.2%
26	49,847	819 1.7%	35,780 71.8%	9,438 18.9%	1,741 3.5%	1,300 2.6%	698 1.4%	890 1.8%
18+	35,090		24,057 68.6%	7,771 22.1%	1,209 3.4%	998 2.8%	544 1.6%	511 1.5%
27	48,205	-823 -1.7%	19,939 41.4%	24,171 50.1%	380 0.8%	2,295 4.8%	471 1.0%	949 2.0%
18+	34,930		12,636 36.2%	19,407 55.6%	295 0.8%	1,651 4.7%	415 1.2%	526 1.5%
28	46,641	-2,387 -4.9%	19,325 41.4%	25,586 54.9%	576 1.2%	256 0.5%	191 0.4%	707 1.5%
18+	37,298		13,743 36.8%	22,229 59.6%	446 1.2%	198 0.5%	158 0.4%	524 1.4%
29	49,852	824 1.7%	30,397 61.0%	17,006 34.1%	986 2.0%	587 1.2%	218 0.4%	658 1.3%
18+	36,623		20,902 57.1%	13,910 38.0%	760 2.1%	475 1.3%	179 0.5%	397 1.1%
30	48,624	-404 -0.8%	21,928 45.1%	14,658 30.1%	10,583 21.8%	501 1.0%	325 0.7%	629 1.3%
18+	36,558		15,740 43.1%	12,493 34.2%	7,266 19.9%	406 1.1%	259 0.7%	394 1.1%
31	50,093	1,065 2.2%	43,550 86.9%	6,034 12.0%	91 0.2%	156 0.3%	109 0.2%	153 0.3%
18+	34,167		28,625 83.8%	5,153 15.1%	72 0.2%	128 0.4%	86 0.3%	103 0.3%
32	48,226	-802 -1.6%	29,015 60.2%	17,210 35.7%	374 0.8%	864 1.8%	198 0.4%	565 1.2%
18+	33,990		18,571 54.6%	13,891 40.9%	314 0.9%	677 2.0%	160 0.5%	377 1.1%
33	48,982	-46 -0.1%	16,614 33.9%	30,469 62.2%	640 1.3%	368 0.8%	274 0.6%	617 1.3%
18+	38,358		11,141 29.0%	25,877 67.5%	473 1.2%	278 0.7%	202 0.5%	387 1.0%
34	46,974	-2,054 -4.2%	17,860 38.0%	27,360 58.2%	381 0.8%	448 1.0%	317 0.7%	608 1.3%
18+	35,374		11,761 33.2%	22,326 63.1%	309 0.9%	351 1.0%	243 0.7%	384 1.1%
35	47,630	-1,398 -2.9%	28,991 60.9%	17,426 36.6%	276 0.6%	313 0.7%	205 0.4%	419 0.9%
18+	35,361		19,352 54.7%	15,058 42.6%	229 0.6%	260 0.7%	175 0.5%	287 0.8%
36	50,506	1,478 3.0%	30,910 61.2%	17,660 35.0%	349 0.7%	692 1.4%	277 0.5%	618 1.2%
18+	36,901		20,702 56.1%	14,765 40.0%	252 0.7%	547 1.5%	229 0.6%	406 1.1%

District	Pop	Deviation	Hispanic	Non-Hispanic Origin				
				White	Native American	Black	Asian	Other Races
37	51,013	1,985 4.0%	29,802 58.4%	18,550 36.4%	354 0.7%	947 1.9%	632 1.2%	728 1.4%
18+	36,824		19,119 51.9%	15,725 42.7%	286 0.8%	722 2.0%	505 1.4%	467 1.3%
38	51,027	1,999 4.1%	30,516 59.8%	17,078 33.5%	678 1.3%	997 2.0%	967 1.9%	791 1.6%
18+	39,775		21,785 54.8%	15,182 38.2%	559 1.4%	809 2.0%	847 2.1%	593 1.5%
39	50,857	1,829 3.7%	23,995 47.2%	24,472 48.1%	727 1.4%	449 0.9%	441 0.9%	773 1.5%
18+	40,150		17,416 43.4%	20,919 52.1%	597 1.5%	372 0.9%	336 0.8%	510 1.3%
40	50,990	1,962 4.0%	14,442 28.3%	28,818 56.5%	3,657 7.2%	1,967 3.9%	673 1.3%	1,433 2.8%
18+	38,578		9,744 25.3%	23,583 61.1%	2,411 6.2%	1,501 3.9%	548 1.4%	791 2.1%
41	47,898	-1,130 -2.3%	29,104 60.8%	16,144 33.7%	314 0.7%	1,773 3.7%	118 0.2%	445 0.9%
18+	33,129		18,382 55.5%	12,896 38.9%	223 0.7%	1,302 3.9%	91 0.3%	235 0.7%
42	47,038	-1,990 -4.1%	16,347 34.8%	27,628 58.7%	327 0.7%	1,551 3.3%	481 1.0%	704 1.5%
18+	34,480		10,444 30.3%	21,852 63.4%	270 0.8%	1,140 3.3%	392 1.1%	382 1.1%
Totals	2,059,179	Ideal: 49,028	953,403 46.3%	833,810 40.5%	175,368 8.5%	35,462 1.7%	26,305 1.3%	34,831 1.5%
18+	1,540,507		651,326 42.3%	697,848 45.3%	121,962 7.9%	27,453 1.8%	20,956 1.4%	20,962 1.1%

District Profile

District	Total Population	Deviation		Adult Hispanic	Adult Non-Hispanic			Performance Measure		Registered Voters				
					White	Native American	Black	Dem	Rep	Total	% Dem	% Rep	% DTS	% Other
1	47,851	-1,177	-2.4%	20.3%	54.3%	22.4%	0.9%	29.8%	70.2%	23,113	29.1%	51.4%	16.6%	2.8%
2	47,780	-1,248	-2.5%	22.0%	65.7%	10.2%	0.3%	26.3%	73.7%	24,624	26.6%	54.3%	16.2%	2.8%
3	47,556	-1,472	-3.0%	6.8%	8.3%	83.3%	0.2%	66.9%	33.1%	24,665	59.6%	21.4%	17.3%	1.7%
4	47,117	-1,911	-3.9%	14.4%	19.7%	62.7%	0.7%	65.3%	34.7%	24,018	61.4%	19.4%	17.1%	2.1%
5	50,224	1,196	2.4%	60.3%	30.6%	5.5%	0.4%	65.7%	34.3%	31,215	68.8%	17.6%	11.6%	2.0%
6	50,532	1,504	3.1%	51.1%	40.6%	5.9%	0.3%	70.5%	29.5%	34,236	65.9%	17.4%	13.6%	3.1%
7	50,882	1,854	3.8%	35.8%	55.0%	2.5%	2.7%	42.4%	57.6%	26,073	39.1%	42.3%	14.4%	4.1%
8	49,970	942	1.9%	58.7%	37.5%	0.9%	1.1%	61.3%	38.7%	36,210	65.6%	22.4%	10.9%	1.8%
9	48,757	-271	-0.6%	31.1%	61.6%	2.3%	2.0%	46.1%	53.9%	33,054	41.9%	39.5%	14.5%	4.1%
10	50,974	1,946	4.0%	40.3%	49.9%	3.2%	2.0%	49.0%	51.0%	31,435	43.9%	37.4%	15.6%	3.2%
11	50,498	1,470	3.0%	78.5%	14.4%	2.7%	2.6%	65.7%	34.3%	17,561	54.9%	19.8%	22.1%	3.1%
12	47,529	-1,499	-3.1%	70.1%	23.2%	2.6%	2.3%	75.9%	24.1%	26,836	62.5%	15.2%	18.4%	3.9%
13	49,115	87	0.2%	51.5%	40.2%	4.1%	1.7%	62.2%	37.8%	31,675	54.6%	25.9%	15.9%	3.6%
14	50,108	1,080	2.2%	60.1%	28.8%	8.1%	1.6%	54.9%	45.1%	22,370	52.8%	27.7%	16.5%	3.0%
15	48,779	-249	-0.5%	36.2%	51.3%	5.7%	2.8%	54.9%	45.1%	32,372	47.3%	32.0%	17.0%	3.8%
16	47,704	-1,324	-2.7%	30.6%	55.5%	4.7%	3.5%	74.8%	25.2%	35,338	57.4%	17.2%	19.4%	5.9%
17	48,727	-301	-0.6%	49.0%	35.7%	5.8%	4.0%	57.8%	42.2%	22,946	48.0%	26.5%	21.1%	4.4%
18	50,731	1,703	3.5%	26.8%	63.1%	3.1%	2.6%	47.1%	52.9%	35,426	42.2%	39.2%	15.1%	3.5%
19	48,156	-872	-1.8%	20.0%	73.8%	1.1%	1.5%	42.4%	57.6%	31,797	36.1%	45.9%	16.2%	3.7%
20	48,884	-144	-0.3%	26.2%	63.1%	2.9%	2.9%	45.2%	54.8%	33,388	40.4%	40.6%	15.9%	3.1%
21	50,841	1,813	3.7%	17.9%	73.4%	1.3%	1.4%	39.9%	60.1%	39,361	34.1%	48.6%	14.3%	2.9%
22	47,450	-1,578	-3.2%	19.8%	13.9%	64.8%	0.4%	73.1%	26.9%	26,505	66.6%	14.5%	13.6%	2.0%
23	49,236	208	0.4%	39.9%	50.8%	2.6%	2.7%	44.2%	55.8%	28,964	40.5%	41.5%	15.0%	3.0%
24	48,310	-718	-1.5%	63.6%	31.7%	1.5%	0.7%	75.8%	24.2%	25,465	67.7%	12.1%	17.8%	2.4%
25	47,065	-1,963	-4.0%	34.4%	61.5%	0.9%	0.6%	73.6%	26.4%	35,365	65.6%	15.1%	16.9%	2.4%
26	49,847	819	1.7%	68.6%	22.1%	3.4%	2.8%	62.7%	37.3%	24,671	55.5%	23.5%	17.9%	3.1%
27	48,205	-823	-1.7%	36.2%	55.6%	0.8%	4.7%	34.9%	65.1%	20,861	39.1%	43.7%	16.2%	1.1%
28	46,641	-2,387	-4.9%	36.8%	59.6%	1.2%	0.5%	51.9%	48.1%	31,435	52.3%	31.5%	14.1%	2.2%
29	49,852	824	1.7%	57.1%	38.0%	2.1%	1.3%	51.2%	48.8%	25,249	50.1%	31.6%	15.1%	3.2%
30	48,624	-404	-0.8%	43.1%	34.2%	19.9%	1.1%	57.2%	42.8%	26,359	59.1%	25.7%	12.4%	2.8%

District Profile

District	Total Population	Deviation		Adult Hispanic	Adult Non-Hispanic			Performance Measure		Registered Voters				
					White	Native American	Black	Dem	Rep	Total	% Dem	% Rep	% DTS	% Other
31	50,093	1,065	2.2%	83.8%	15.1%	0.2%	0.4%	63.1%	36.9%	18,332	57.9%	19.5%	20.4%	2.2%
32	48,226	-802	-1.6%	54.6%	40.9%	0.9%	2.0%	40.9%	59.1%	20,453	40.1%	41.0%	16.0%	2.9%
33	48,982	-46	-0.1%	29.0%	67.5%	1.2%	0.7%	33.9%	66.1%	30,718	30.7%	54.4%	12.1%	2.8%
34	46,974	-2,054	-4.2%	33.2%	63.1%	0.9%	1.0%	36.1%	63.9%	26,159	42.8%	42.5%	13.7%	1.0%
35	47,630	-1,398	-2.9%	54.7%	42.6%	0.6%	0.7%	49.5%	50.5%	23,239	50.2%	31.9%	15.8%	2.1%
36	50,506	1,478	3.0%	56.1%	40.0%	0.7%	1.5%	52.5%	47.5%	27,656	48.0%	31.2%	17.4%	3.4%
37	51,013	1,985	4.0%	51.9%	42.7%	0.8%	2.0%	48.1%	51.9%	20,491	41.6%	33.1%	21.9%	3.4%
38	51,027	1,999	4.1%	54.8%	38.2%	1.4%	2.0%	59.0%	41.0%	28,675	50.4%	25.7%	19.9%	4.0%
39	50,857	1,829	3.7%	43.4%	52.1%	1.5%	0.9%	65.5%	34.5%	33,720	60.9%	21.9%	14.4%	2.8%
40	50,990	1,962	4.0%	25.3%	61.1%	6.2%	3.9%	37.5%	62.5%	25,967	34.6%	46.4%	18.1%	0.9%
41	47,898	-1,130	-2.3%	55.5%	38.9%	0.7%	3.9%	41.3%	58.7%	19,164	44.8%	38.2%	16.6%	0.4%
42	47,038	-1,990	-4.1%	30.3%	63.4%	0.8%	3.3%	24.1%	75.9%	23,003	28.4%	57.2%	13.9%	0.5%
New Mexico	2,059,179	Ideal:	49,028	42.3%	45.3%	7.9%	1.8%	53.0%	47.0%	1,160,164	49.3%	31.9%	15.9%	2.9%

NM Senate: Concept D

District Definitions by County and Precinct

SENATE DISTRICT ONE.--Senate district one is composed of San Juan county precincts 26 through 40, 43 through 46, 49 through 53, 55 and 56.

SENATE DISTRICT TWO.--Senate district two is composed of San Juan county precincts 21, 41, 42, 47, 48, 54 and 57 through 77.

SENATE DISTRICT THREE.--Senate district three is composed of McKinley county precincts 1, 2, 4 through 6, 20, 21, 34, 37 and 41; and San Juan county precincts 1 through 20 and 22 through 25.

SENATE DISTRICT FOUR.--Senate district four is composed of Cibola county precincts 1 and 4 through 6; and McKinley county precincts 3, 16 through 18, 22, 24 through 33, 35, 36, 38 through 40, 42 through 50 and 52 through 59.

SENATE DISTRICT FIVE.--Senate district five is composed of Los Alamos county precincts 7 through 17; Rio Arriba county precincts 2 through 5, 7 through 13, 18 through 23, 28 and 31 through 42; Sandoval county precinct 51; and Santa Fe county precincts 1, 58 and 79.

SENATE DISTRICT SIX.--Senate district six is composed of Los Alamos county precincts 1 through 6; Rio Arriba county precincts 1, 6 and 14 through 17; Santa Fe county precincts 2 through 7, 23, 40, 59 through 61 and 87; and Taos county precincts 1 through 20, 22 through 25, 27, 28 and 30 through 36.

SENATE DISTRICT SEVEN.--Senate district seven is composed of Sandoval county precincts 30, 42 through 47, 50, 58, 63, 66 through 72, 75, 80, 82 and 84 through 86.

SENATE DISTRICT EIGHT.--Senate district eight is composed of Colfax county; Harding county; Mora county; Quay county precincts 4 and 6 through 12; San Miguel county precincts 1 through 8, 14, 15 and 25 through 28; Taos county precincts 21, 26 and 29; and Union county.

SENATE DISTRICT NINE.--Senate district nine is composed of Sandoval county precincts 2, 3, 11 through 13, 31 through 41, 48, 49, 52 through 54, 57, 59 through 62, 64, 73, 74, 81 and 83.

SENATE DISTRICT TEN.--Senate district ten is composed of Bernalillo county precincts 2 through 10, 13, 16 through 18, 68, 69, 78, 79, 84, 86, 89, 116, 171, 410, 422, 423 and 455.

SENATE DISTRICT ELEVEN.--Senate district eleven is composed of Bernalillo county precincts 41 through 44, 49, 50, 52 through 54, 56, 59, 60 and 137 through 141.

SENATE DISTRICT TWELVE.--Senate district twelve is composed of Bernalillo county precincts 45

through 47, 61 through 67, 71, 72, 77, 94, 95, 98, 104 through 106, 109, 121 through 125, 131 through 133, 135, 154, 162 through 166, 211, 212, 221, 225 and 226.

SENATE DISTRICT THIRTEEN.--Senate district thirteen is composed of Bernalillo county precincts 11, 12, 14, 15, 21, 22, 25, 27, 30, 39, 83, 108, 110, 150 through 153, 161, 180 through 187, 191 through 197 and 347.

SENATE DISTRICT FOURTEEN.--Senate district fourteen is composed of Bernalillo county precincts 58, 73 through 76, 88, 90 through 93, 96, 97, 99 and 142 through 144; and Valencia county precincts 4, 5, 9 through 11, 13 through 15, 18 and 28.

SENATE DISTRICT FIFTEEN.--Senate district fifteen is composed of Bernalillo county precincts 313 through 315, 346, 371 through 375, 400 through 409, 411, 412, 420, 421, 431 through 446, 481, 488, 490, 499 and 500.

SENATE DISTRICT SIXTEEN.--Senate district sixteen is composed of Bernalillo county precincts 101 through 103, 107, 214 through 217, 223, 224, 241 through 246, 251 through 256, 271 through 275, 278, 281, 311, 341 through 345, 351 through 358 and 381 through 387.

SENATE DISTRICT SEVENTEEN.--Senate district seventeen is composed of Bernalillo county precincts 282 through 287, 291 through 293, 312, 316 through 318, 321 through 324, 326 through 331, 477 and 478.

SENATE DISTRICT EIGHTEEN.--Senate district eighteen is composed of Bernalillo county precincts 413 through 417, 451, 453, 461 through 466, 471 through 476, 482 through 484, 491 through 498, 502 through 504, 506 through 509, 511 through 515, 523, 528, 529, 531 through 533, 562 and 563.

SENATE DISTRICT NINETEEN.--Senate district nineteen is composed of Bernalillo county precincts 257, 258, 289, 290, 294 through 296, 302, 303, 332, 333, 551 through 559 and 570 through 573; Sandoval county precincts 5, 28, 55, 56 and 76; Santa Fe county precincts 15, 73 and 84; and Tarrant county precinct 5.

SENATE DISTRICT TWENTY.--Senate district twenty is composed of Bernalillo county precincts 297 through 301, 304 through 308, 454, 480, 505, 516 through 519, 521, 522, 524 through 527, 530, 534 through 536, 540, 542 through 550, 561 and 564 through 566.

SENATE DISTRICT TWENTY-ONE.--Senate district twenty-one is composed of Bernalillo county precincts 418, 419, 424 through 430, 447 through 450, 452, 456, 485 through 487, 489, 510, 520, 537 through 539, 541, 560, 567 through 569 and 601 through 603.

SENATE DISTRICT TWENTY-TWO.--Senate district twenty-two is composed of Bernalillo county precinct 31; McKinley county precincts 7 through 15, 19 and 23; Rio Arriba county precincts 24 through 27, 29 and 30; and Sandoval county precincts 1, 4, 6 through 10, 14 through 27, 29, 65, 78 and 79.

SENATE DISTRICT TWENTY-THREE.--Senate district twenty-three is composed of Bernalillo county precincts 1, 19, 20, 24, 80 through 82, 85, 87, 111 through 115, 117, 118, 127 through 129 and 170.

SENATE DISTRICT TWENTY-FOUR.--Senate district twenty-four is composed of Santa Fe county precincts 24, 25, 27, 31 through 35, 38, 39, 41, 49 through 51, 56, 62, 64, 66, 67, 74 through 76 and 86.

SENATE DISTRICT TWENTY-FIVE.--Senate district twenty-five is composed of Santa Fe county precincts 8 through 12, 20 through 22, 26, 28 through 30, 36, 37, 42 through 48, 52 through 55, 77, 78 and 80 through 83.

SENATE DISTRICT TWENTY-SIX.--Senate district twenty-six is composed of Bernalillo county precincts 23, 26, 28, 29, 32 through 38, 40, 48, 51, 55, 57, 70, 119, 120, 134 and 136.

SENATE DISTRICT TWENTY-SEVEN.--Senate district twenty-seven is composed of Curry county precincts 1 through 4, 6 through 16, 20, 21, 25, 29, 31 and 34 through 37; Quay county precincts 1 through 3 and 5; and Roosevelt county precincts 1, 6 through 13, 15, 17, 19 and 21.

SENATE DISTRICT TWENTY-EIGHT.--Senate district twenty-eight is composed of Catron county; Grant county precincts 1 through 29 and 32 through 35; Sierra county precincts 2 through 9; and Socorro county precincts 5, 6, 11, 13 and 14.

SENATE DISTRICT TWENTY-NINE.--Senate district twenty-nine is composed of Valencia county precincts 1 through 3, 6 through 8, 12, 16, 17, 19, 21 through 27, 32, 35 through 37 and 39 through 41.

SENATE DISTRICT THIRTY.--Senate district thirty is composed of Cibola county precincts 2, 3 and 7 through 25; Socorro county precincts 1 through 4, 7 through 10, 12 and 15 through 26; and Valencia county precincts 20, 29 through 31, 33, 34 and 38.

SENATE DISTRICT THIRTY-ONE.--Senate district thirty-one is composed of Dona Ana county precincts 7 through 15, 17, 77, 79 through 81, 96, 97, 104 and 114.

SENATE DISTRICT THIRTY-TWO.--Senate district thirty-two is composed of Chaves county precincts 13 through 16, 22 through 25, 31 through 35, 41 through 43, 47, 51, 52, 61 through 63, 71 through 73, 81 through 83, 85, 90, 91, 94 and 101 through 103; and Eddy county precincts 1 and 41.

SENATE DISTRICT THIRTY-THREE.--Senate district thirty-three is composed of Chaves county precincts 1 through 7, 9 through 12, 21, 36, 46, 84, 92 and 93; De Baca county; Guadalupe county precinct 4; Lincoln county; and Torrance county precincts 1 through 4, 8 through 12, 14 and 16.

SENATE DISTRICT THIRTY-FOUR.--Senate district thirty-four is composed of Chaves county precinct 104; Eddy county precincts 2 through 8, 12 through 21, 23, 25 through 30, 34 through 40, 42, 44 and 45; and Otero county precincts 2 through 9.

SENATE DISTRICT THIRTY-FIVE.--Senate district thirty-five is composed of Dona Ana county precincts 1 through 3, 16, 19, 21, 60, 63, 82, 95, 107 and 111; Grant county precincts 30 and 31; Hidalgo county; Luna county; and Sierra county precinct 1.

SENATE DISTRICT THIRTY-SIX.--Senate district thirty-six is composed of Dona Ana county precincts 4, 20, 22, 24 through 30, 32 through 34, 59, 61, 62, 83 through 89, 91, 92, 99, 100, 105, 109 and 115.

SENATE DISTRICT THIRTY-SEVEN.--Senate district thirty-seven is composed of Dona Ana county precincts 5, 6, 64 through 67, 69, 70, 74 through 76, 102, 103, 106, 110, 112, 113 and 116 through 120; and Otero county precincts 1 and 41.

SENATE DISTRICT THIRTY-EIGHT.--Senate district thirty-eight is composed of Dona Ana county precincts 18, 23, 31, 35 through 58, 68, 71 through 73, 78, 90, 93, 94, 98, 101 and 108.

SENATE DISTRICT THIRTY-NINE.--Senate district thirty-nine is composed of Guadalupe county precincts 1 through 3 and 5; San Miguel county precincts 9 through 13 and 16 through 24; Santa Fe county precincts 13, 14, 16 through 19, 57, 63, 65, 68 through 72, 85 and 88; and Torrance county precincts 6, 7, 13 and 15.

SENATE DISTRICT FORTY.--Senate district forty is composed of Otero county precincts 10 through 40.

SENATE DISTRICT FORTY-ONE.--Senate district forty-one is composed of Eddy county precincts 9 through 11, 32 and 33; and Lea county precincts 11 through 18, 31 through 36, 44, 51 through 55, 61, 62 and 71 through 74.

SENATE DISTRICT FORTY-TWO.--Senate district forty-two is composed of Chaves county precincts 44 and 45; Curry county precincts 5, 17 through 19, 22 through 24, 26 through 28, 30, 32 and 33; Lea county precincts 2, 3, 10, 20 through 30 and 41 through 43; and Roosevelt county precincts 2 through 5 and 18.