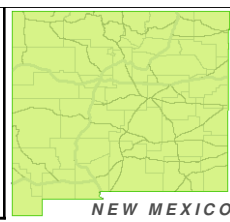


For the New Mexico
Legislative Council Service

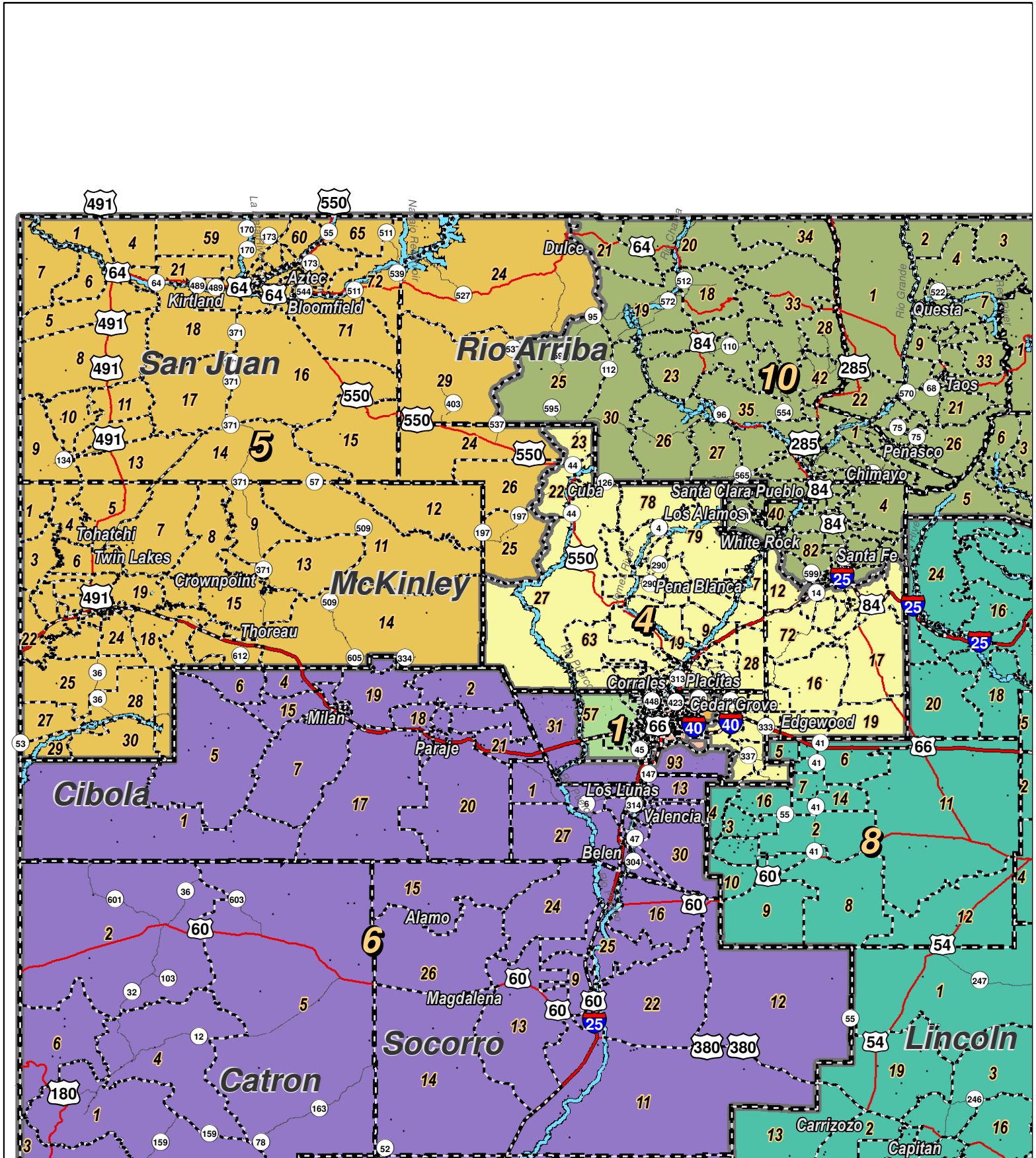


LEGEND Created: August 30, 2011

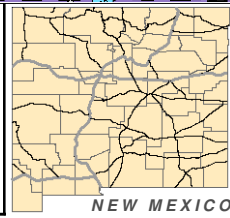
Precincts	Rivers	Interstate
Counties	Lakes / Ponds	US Highway
		State Highway

Research & Polling, Inc. distributes this map assuming no liability for any errors, omissions, or inaccuracies in the information provided regardless of the cause in reliance upon any maps.

Lined page for writing.



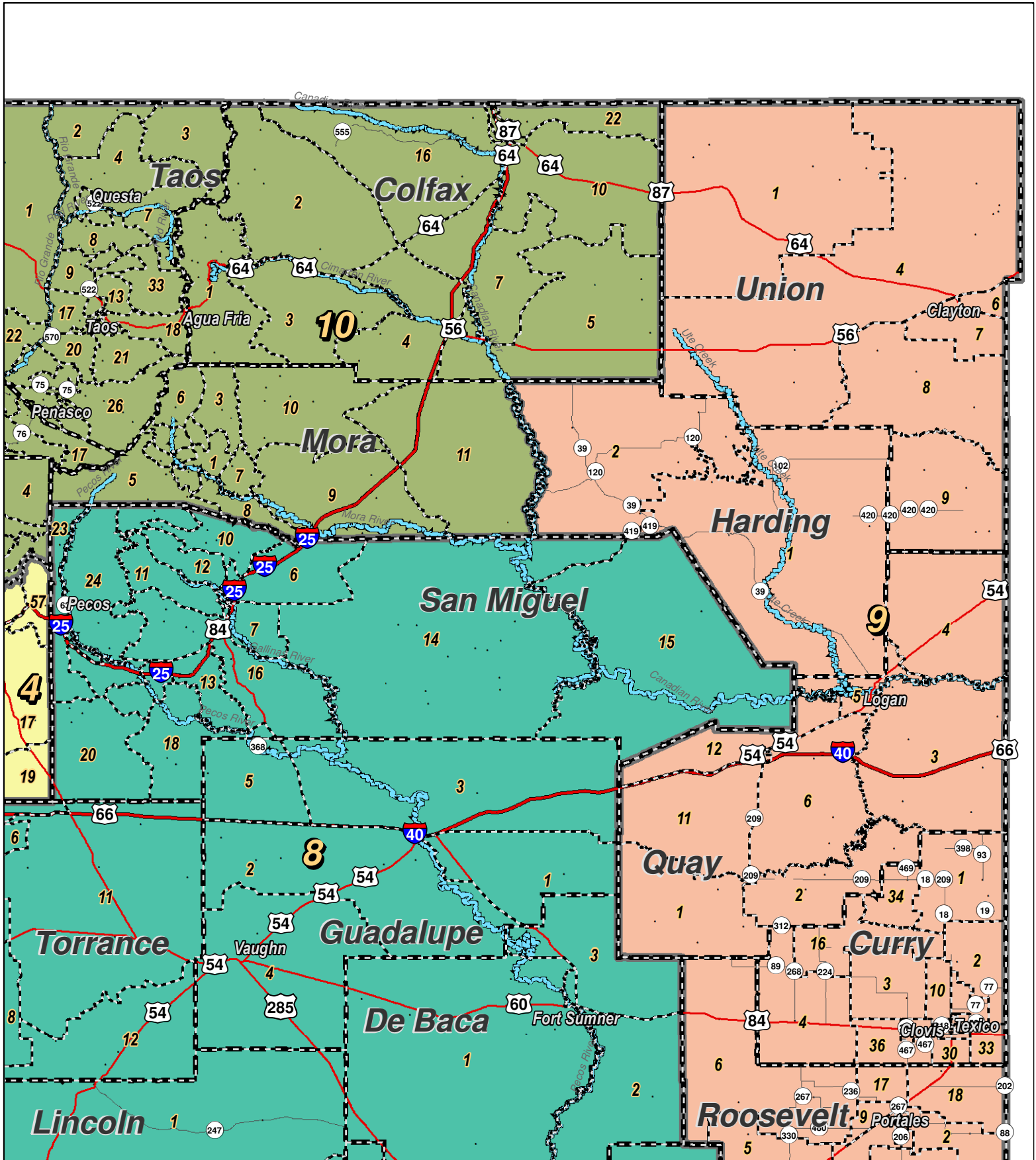
For the New Mexico
Legislative Council Service



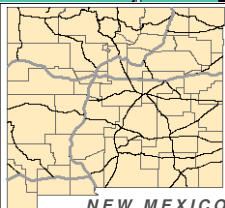
LEGEND Created: August 30, 2011

Precincts	Rivers	Interstate
Counties	Lakes / Ponds	US Highway
		State Highway

Research & Polling, Inc. distributes this map assuming no liability for any errors, omissions, or inaccuracies in the information provided regardless of the cause in reliance upon any maps.



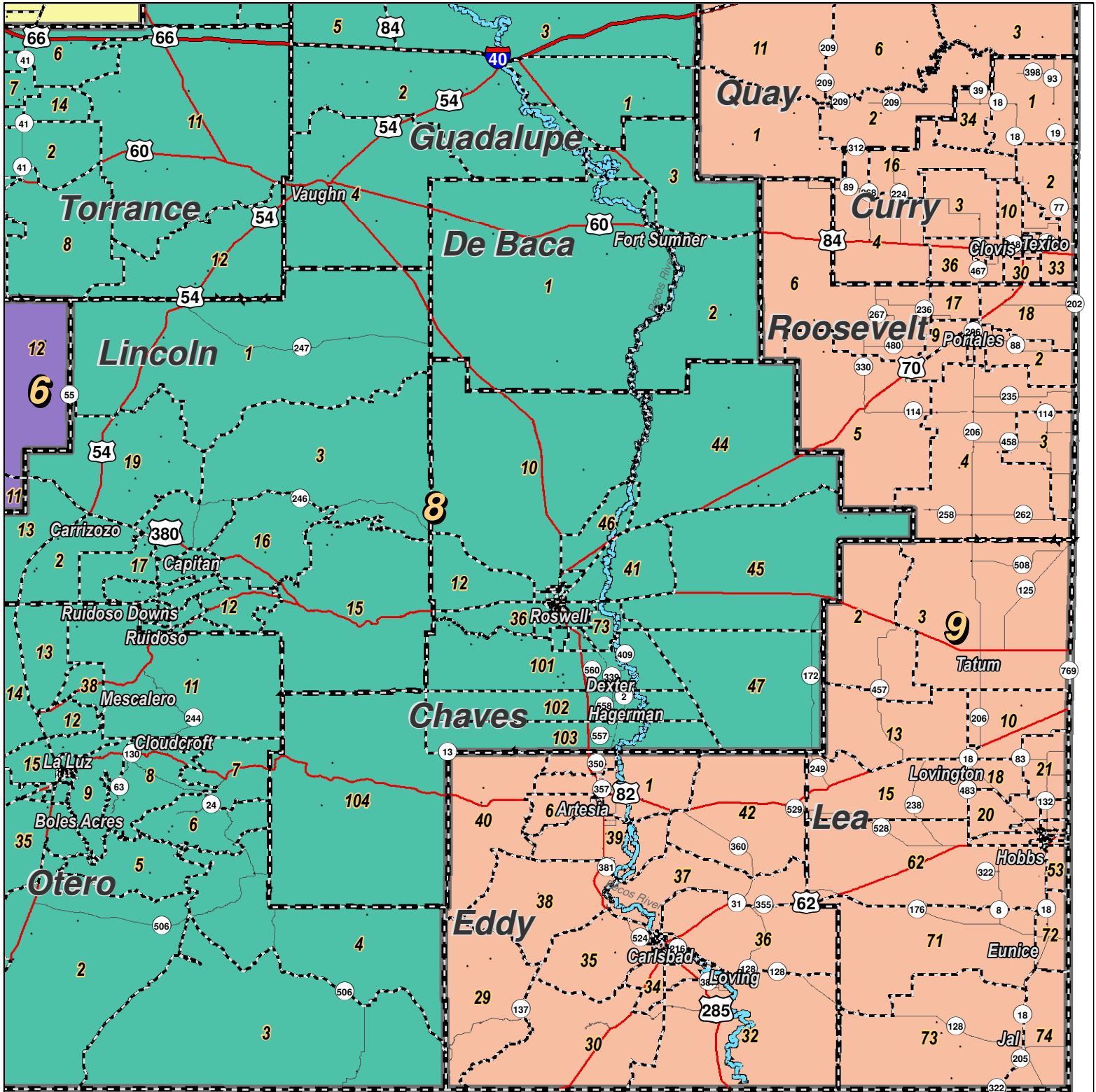
For the New Mexico
Legislative Council Service



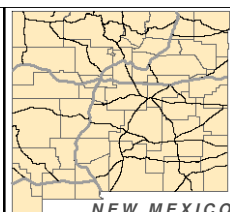
LEGEND Created: August 30, 2011

Precincts	Rivers	Interstate
Counties	Lakes / Ponds	US Highway
		State Highway

Research & Polling, Inc. distributes this map assuming no liability for any errors, omissions, or inaccuracies in the information provided regardless of the cause in reliance upon any maps.



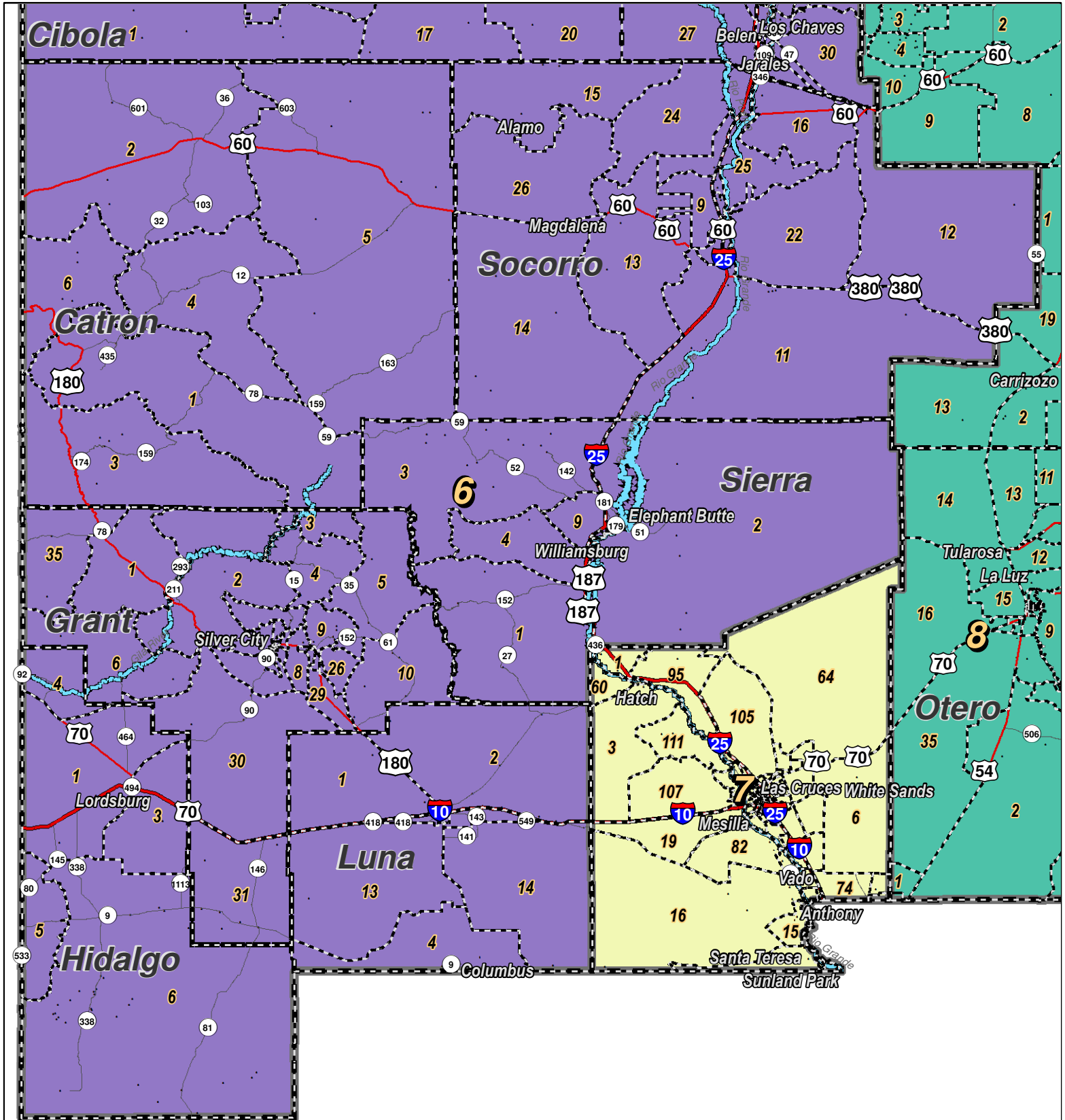
For the New Mexico
Legislative Council Service



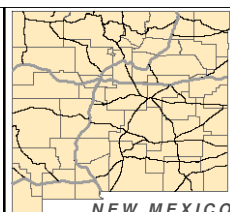
LEGEND Created: August 30, 2011

Precincts	Rivers	Interstate
Counties	Lakes / Ponds	US Highway
		State Highway

Research & Polling, Inc. distributes this map assuming no liability for any errors, omissions, or inaccuracies in the information provided regardless of the cause in reliance upon any maps.



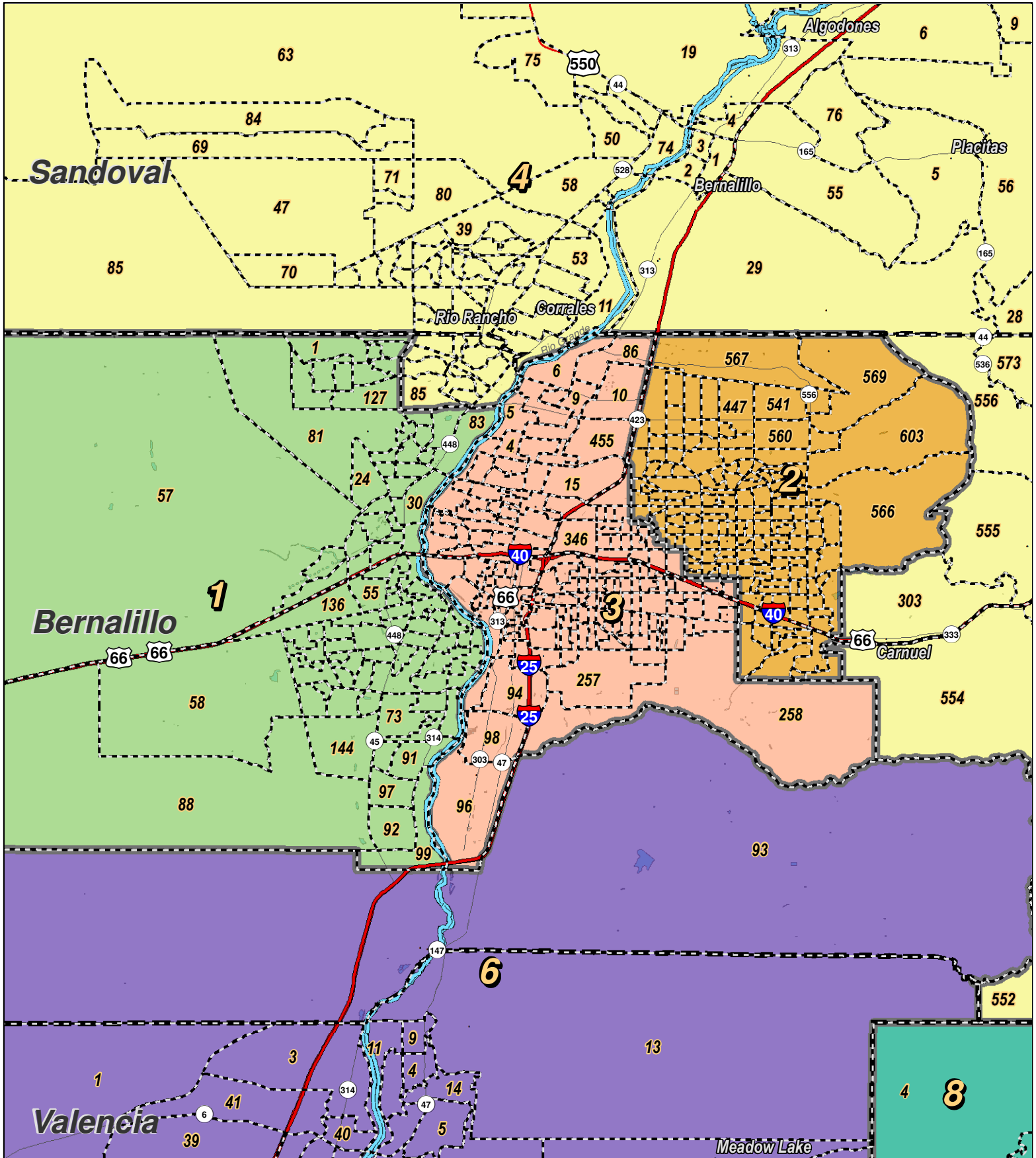
For the New Mexico
Legislative Council Service



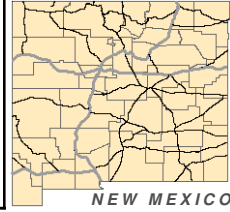
LEGEND Created: August 30, 2011

Precincts	Rivers	Interstate
Counties	Lakes / Ponds	US Highway
		State Highway

Research & Polling, Inc. distributes this map assuming no liability for any errors, omissions, or inaccuracies in the information provided regardless of the cause in reliance upon any maps.



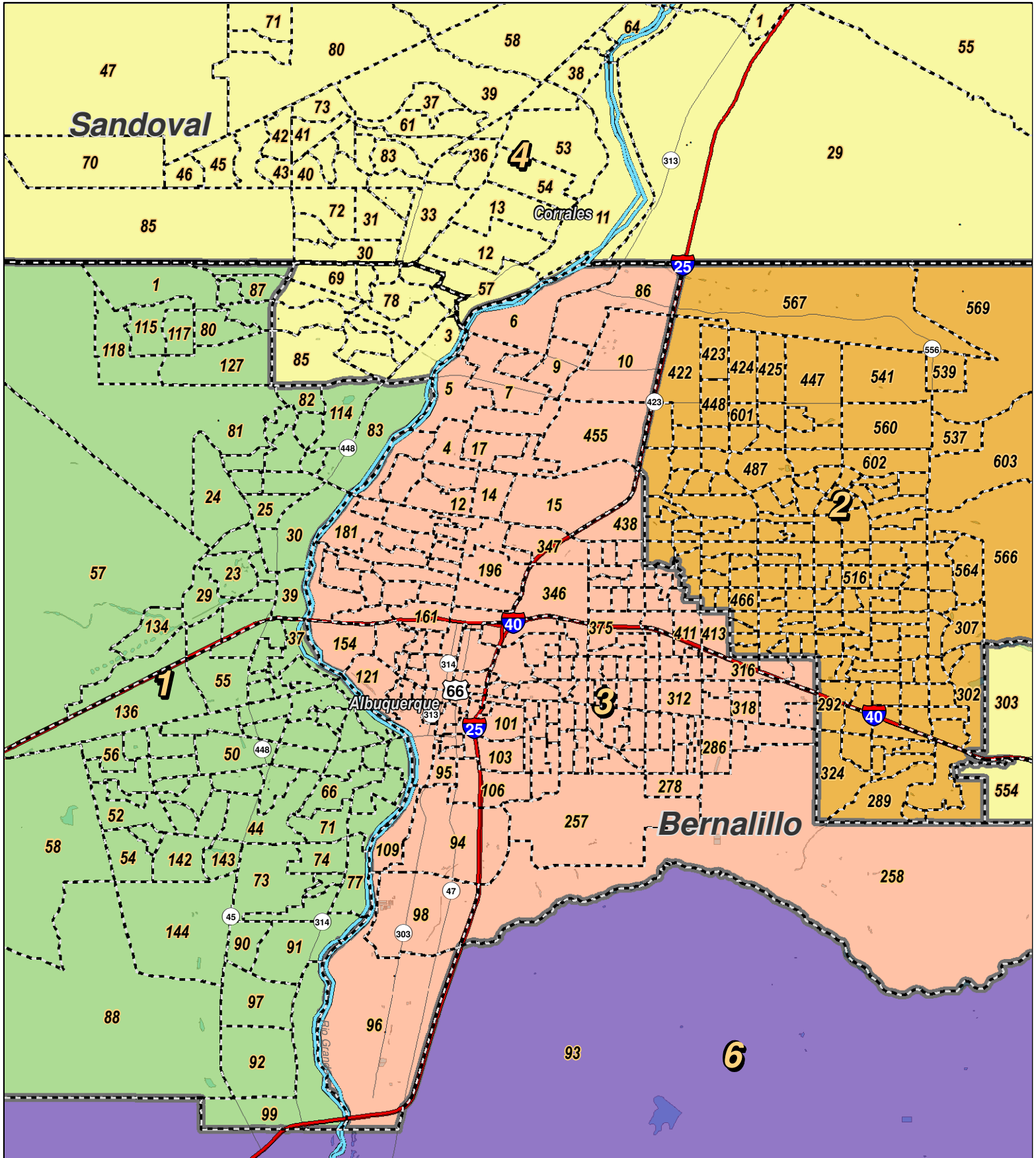
For the New Mexico
Legislative Council Service



LEGEND Created: August 30, 2011

Precincts	Rivers	Interstate
Counties	Lakes / Ponds	US Highway
		State Highway

Research & Polling, Inc. distributes this map assuming no liability for any errors, omissions, or inaccuracies in the information provided regardless of the cause in reliance upon any maps.



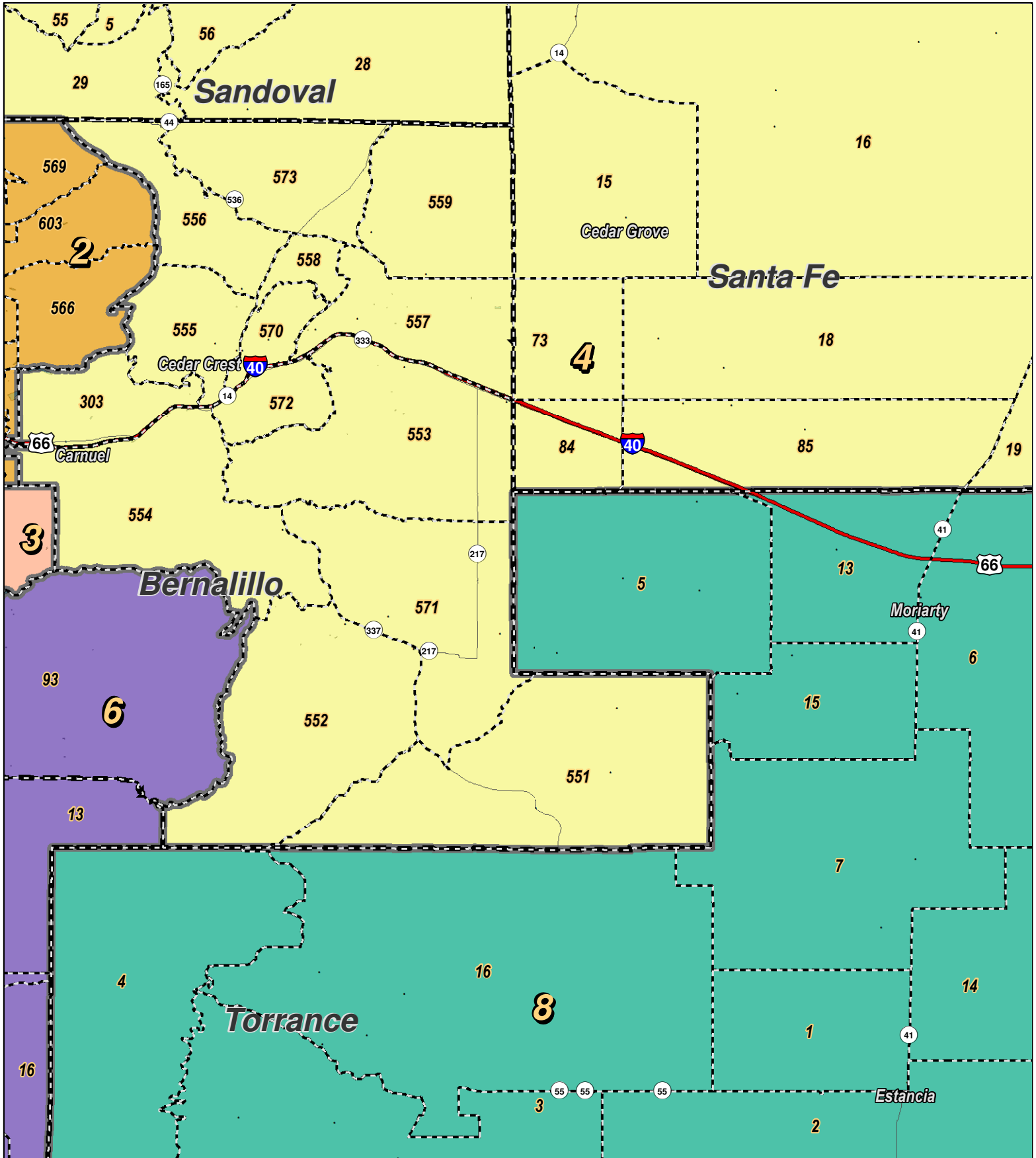
For the New Mexico
Legislative Council Service



LEGEND Created: August 30, 2011

Precincts	Rivers	Interstate
Counties	Lakes / Ponds	US Highway
		State Highway

Research & Polling, Inc. distributes this map assuming no liability for any errors, omissions, or inaccuracies in the information provided regardless of the cause in reliance upon any maps.



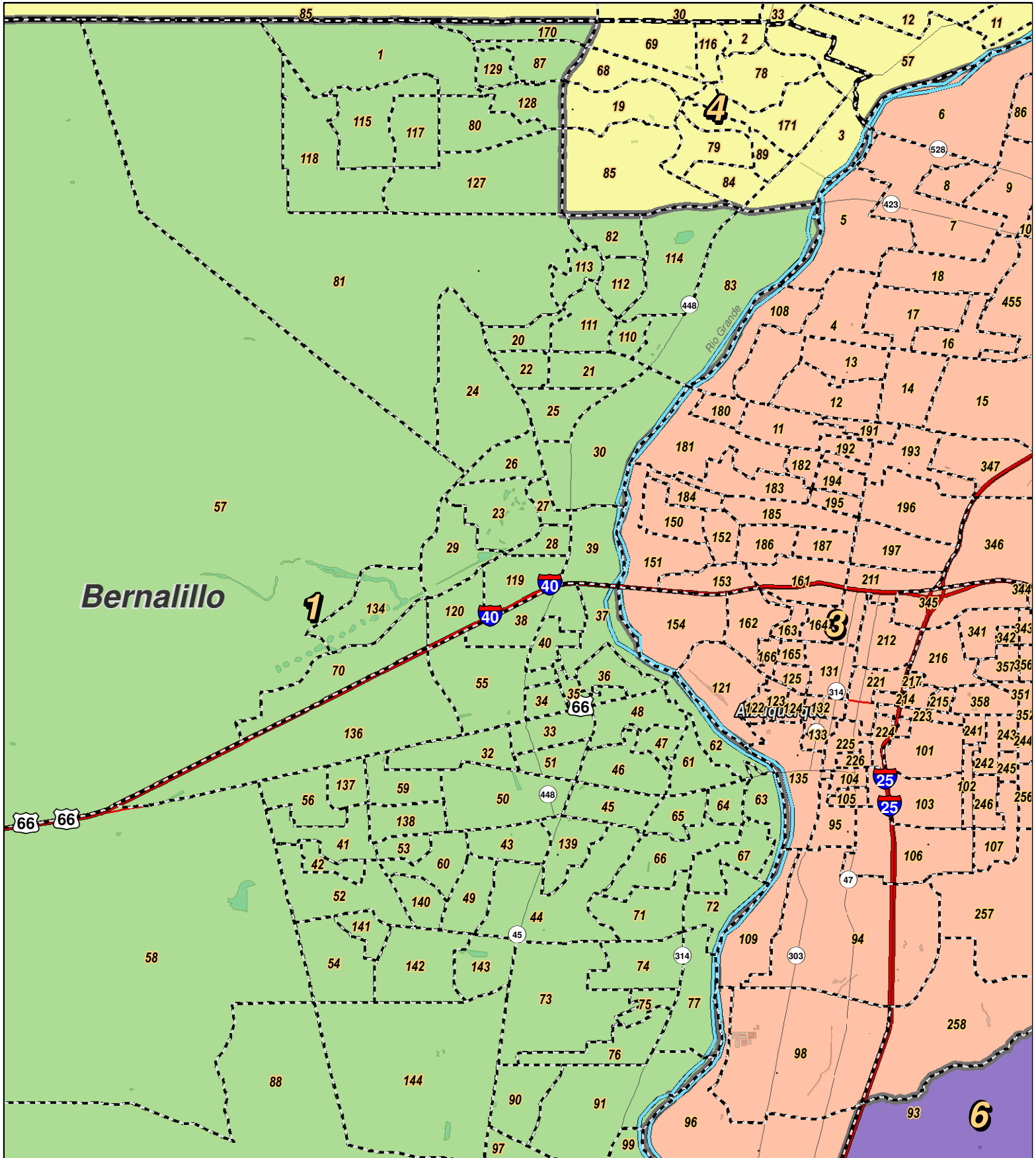
For the New Mexico Legislative Council Service



LEGEND Created: August 30, 2011

- Precincts
- Counties
- Rivers
- Lakes / Ponds
- Interstate
- US Highway
- State Highway

Research & Polling, Inc. distributes this map assuming no liability for any errors, omissions, or inaccuracies in the information provided regardless of the cause in reliance upon any maps.



Bernalillo

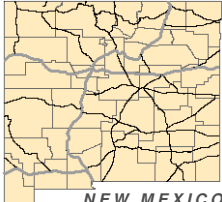
LEGEND

Created: August 30, 2011

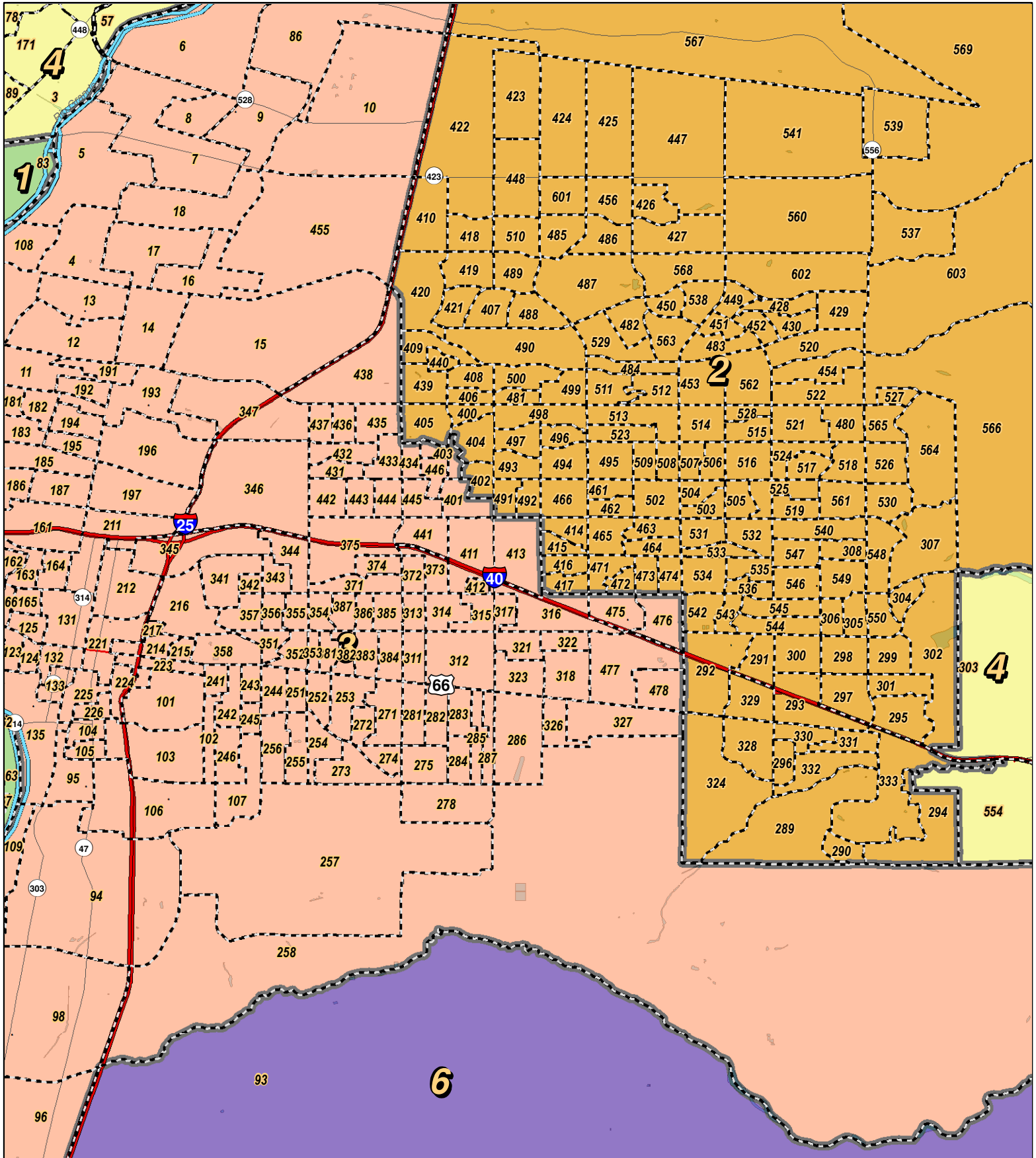
- Precincts
- Counties
- Rivers
- Lakes / Ponds
- Interstate
- US Highway
- State Highway



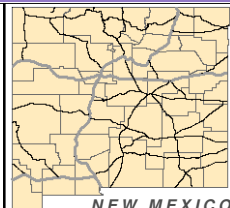
For the New Mexico
Legislative Council Service



Research & Polling, Inc. distributes this map assuming no liability for any errors, omissions, or inaccuracies in the information provided regardless of the cause in reliance upon any maps.



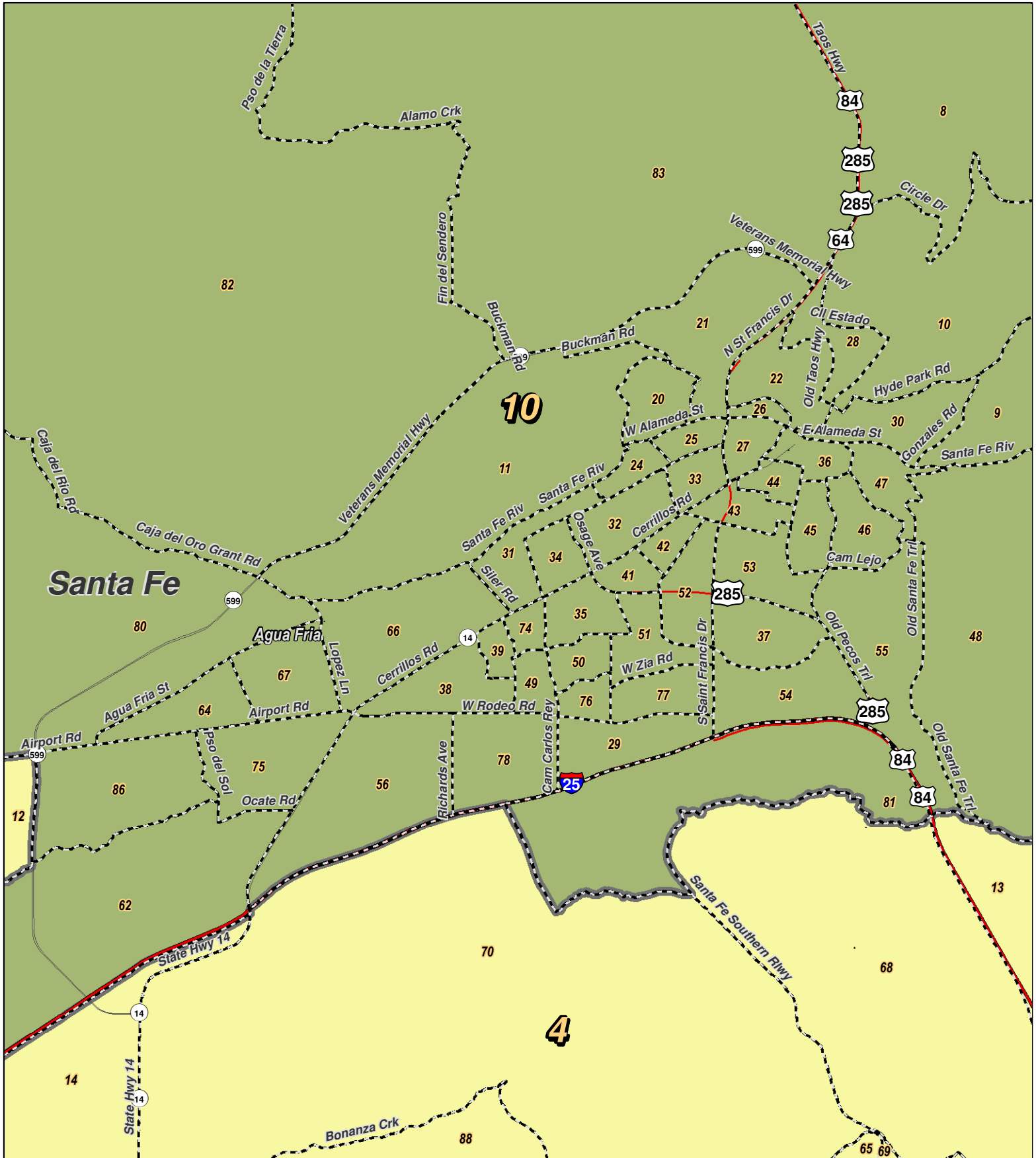
For the New Mexico
Legislative Council Service



LEGEND Created: August 30, 2011

Precincts	Rivers	Interstate
Counties	Lakes / Ponds	US Highway
		State Highway

Research & Polling, Inc. distributes this map assuming no liability for any errors, omissions, or inaccuracies in the information provided regardless of the cause in reliance upon any maps.



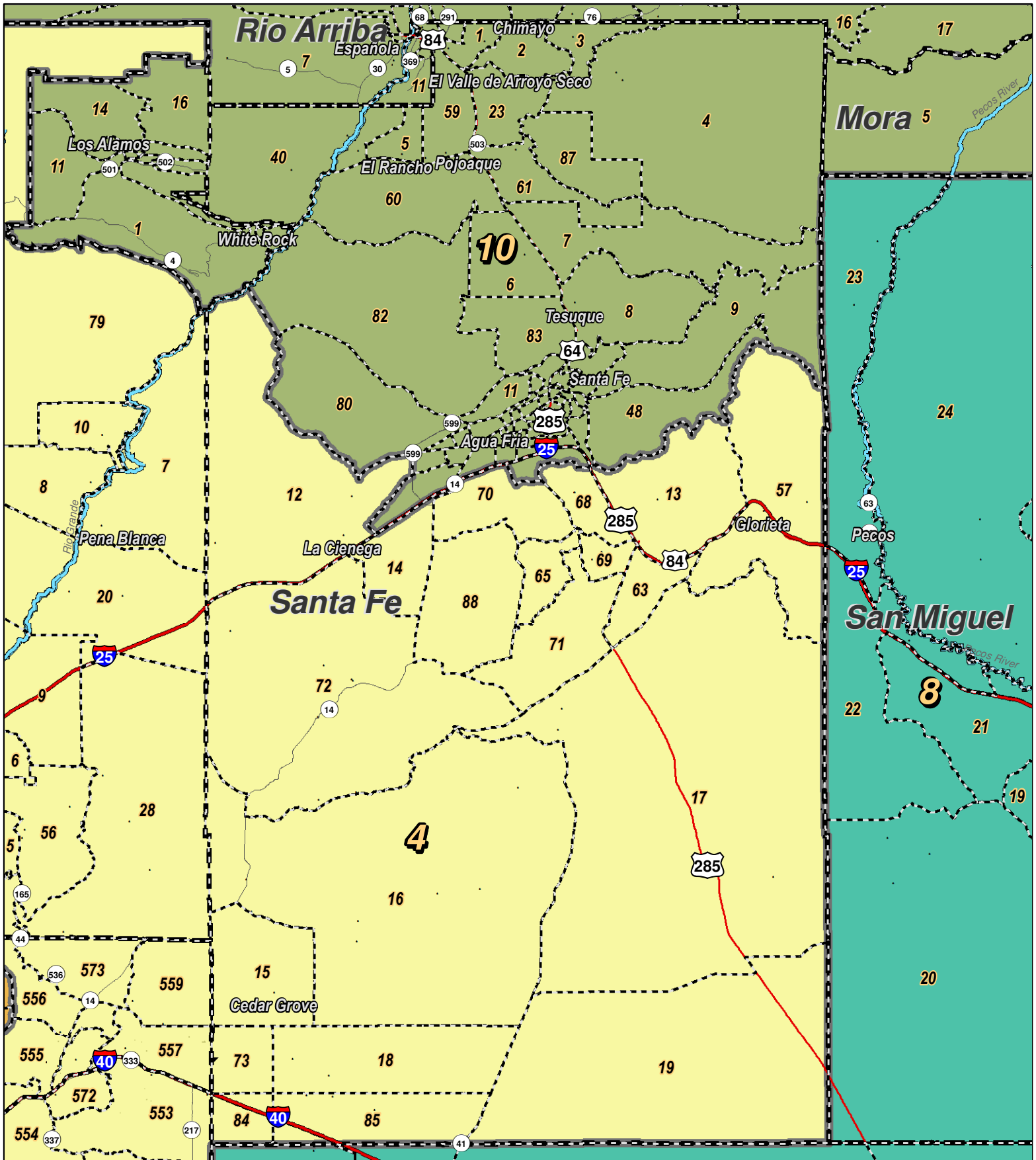
For the New Mexico
Legislative Council Service



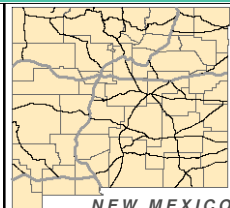
LEGEND Created: August 30, 2011

Precincts	Rivers	Interstate
Counties	Lakes / Ponds	US Highway
		State Highway

Research & Polling, Inc. distributes this map assuming no liability for any errors, omissions, or inaccuracies in the information provided regardless of the cause in reliance upon any maps.



For the New Mexico
Legislative Council Service



LEGEND Created: August 30, 2011

Precincts	Rivers	Interstate
Counties	Lakes / Ponds	US Highway
		State Highway

Research & Polling, Inc. distributes this map assuming no liability for any errors, omissions, or inaccuracies in the information provided regardless of the cause in reliance upon any maps.

District	Pop	Deviation	Hispanic	Non-Hispanic Origin				
				White	Native American	Black	Asian	Other Races
1	211,807	5,889 2.9%	144,854 68.4%	50,143 23.7%	6,207 2.9%	4,798 2.3%	2,280 1.1%	3,525 1.7%
18+	148,493		95,927 64.6%	40,490 27.3%	4,597 3.1%	3,690 2.5%	1,792 1.2%	1,997 1.3%
2	202,371	-3,547 -1.7%	57,192 28.3%	121,294 59.9%	6,448 3.2%	5,061 2.5%	7,742 3.8%	4,634 2.3%
18+	160,405		40,370 25.2%	102,729 64.0%	4,691 2.9%	3,929 2.4%	5,911 3.7%	2,775 1.7%
3	196,371	-9,547 -4.6%	98,473 50.1%	75,816 38.6%	8,737 4.4%	5,369 2.7%	3,803 1.9%	4,173 2.1%
18+	154,956		70,936 45.8%	67,013 43.2%	6,609 4.3%	4,340 2.8%	3,255 2.1%	2,803 1.8%
4	211,876	5,958 2.9%	74,344 35.1%	111,086 52.4%	15,377 7.3%	3,797 1.8%	2,919 1.4%	4,353 2.1%
18+	159,399		50,018 31.4%	91,162 57.2%	10,658 6.7%	2,842 1.8%	2,257 1.4%	2,462 1.5%
5	207,697	1,779 0.9%	34,682 16.7%	62,854 30.3%	104,135 50.1%	951 0.5%	994 0.5%	4,081 2.0%
18+	145,591		21,613 14.8%	49,781 34.2%	70,767 48.6%	714 0.5%	794 0.5%	1,922 1.3%
6	200,908	-5,010 -2.4%	100,080 49.8%	76,774 38.2%	18,830 9.4%	1,660 0.8%	958 0.5%	2,606 1.3%
18+	151,502		69,146 45.6%	65,324 43.1%	13,181 8.7%	1,330 0.9%	788 0.5%	1,733 1.1%
7	209,233	3,315 1.6%	137,514 65.7%	62,992 30.1%	1,521 0.7%	2,825 1.4%	2,029 1.0%	2,352 1.1%
18+	153,375		92,699 60.4%	53,922 35.2%	1,209 0.8%	2,234 1.5%	1,703 1.1%	1,608 1.0%
8	202,424	-3,494 -1.7%	95,766 47.3%	93,024 46.0%	5,157 2.5%	3,780 1.9%	1,450 0.7%	3,247 1.6%
18+	152,307		65,016 42.7%	77,572 50.9%	3,599 2.4%	2,963 1.9%	1,156 0.8%	2,001 1.3%
9	201,063	-4,855 -2.4%	89,762 44.6%	99,310 49.4%	1,497 0.7%	6,216 3.1%	1,462 0.7%	2,816 1.4%
18+	146,023		57,889 39.6%	79,593 54.5%	1,175 0.8%	4,571 3.1%	1,203 0.8%	1,592 1.1%
10	215,429	9,511 4.6%	120,736 56.0%	80,517 37.4%	7,459 3.5%	1,005 0.5%	2,668 1.2%	3,044 1.4%
18+	168,456		87,712 52.1%	70,262 41.7%	5,476 3.3%	840 0.5%	2,097 1.2%	2,069 1.2%
Totals	2,059,179	Ideal: 205,918	953,403 46.3%	833,810 40.5%	175,368 8.5%	35,462 1.7%	26,305 1.3%	34,831 1.4%
18+	1,540,507		651,326 42.3%	697,848 45.3%	121,962 7.9%	27,453 1.8%	20,956 1.4%	20,962 1.2%

District Profile

District	Total Population	Deviation		Adult Hispanic	Adult Non-Hispanic			Performance Measure		Registered Voters				
					White	Native American	Black	Dem	Rep	Total	% Dem	% Rep	% DTS	% Other
1	211,807	5,889	2.9%	64.6%	27.3%	3.1%	2.5%	58.0%	42.0%	100,097	51.8%	27.5%	17.6%	3.1%
2	202,371	-3,547	-1.7%	25.2%	64.0%	2.9%	2.4%	44.0%	56.0%	140,746	39.0%	42.4%	15.5%	3.2%
3	196,371	-9,547	-4.6%	45.8%	43.2%	4.3%	2.8%	67.3%	32.7%	123,018	55.3%	22.1%	18.0%	4.5%
4	211,876	5,958	2.9%	31.4%	57.2%	6.7%	1.8%	50.2%	49.8%	130,447	44.5%	36.2%	15.6%	3.6%
5	207,697	1,779	0.9%	14.8%	34.2%	48.6%	0.5%	49.4%	50.6%	105,390	47.1%	34.2%	16.5%	2.2%
6	200,908	-5,010	-2.4%	45.6%	43.1%	8.7%	0.9%	52.6%	47.4%	111,720	53.1%	30.0%	14.3%	2.6%
7	209,233	3,315	1.6%	60.4%	35.2%	0.8%	1.5%	54.7%	45.3%	101,203	49.1%	28.3%	19.2%	3.3%
8	202,424	-3,494	-1.7%	42.7%	50.9%	2.4%	1.9%	44.0%	56.0%	112,287	43.5%	39.8%	14.3%	2.4%
9	201,063	-4,855	-2.4%	39.6%	54.5%	0.8%	3.1%	34.7%	65.3%	94,676	40.2%	44.4%	14.5%	0.9%
10	215,429	9,511	4.6%	52.1%	41.7%	3.3%	0.5%	70.1%	29.9%	140,604	66.6%	16.8%	14.2%	2.3%
New Mexico	2,059,179	Ideal: 205,918		42.3%	45.3%	7.9%	1.8%	53.0%	47.0%	1,160,188	49.3%	31.9%	15.9%	2.9%