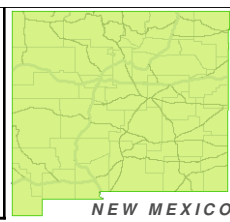


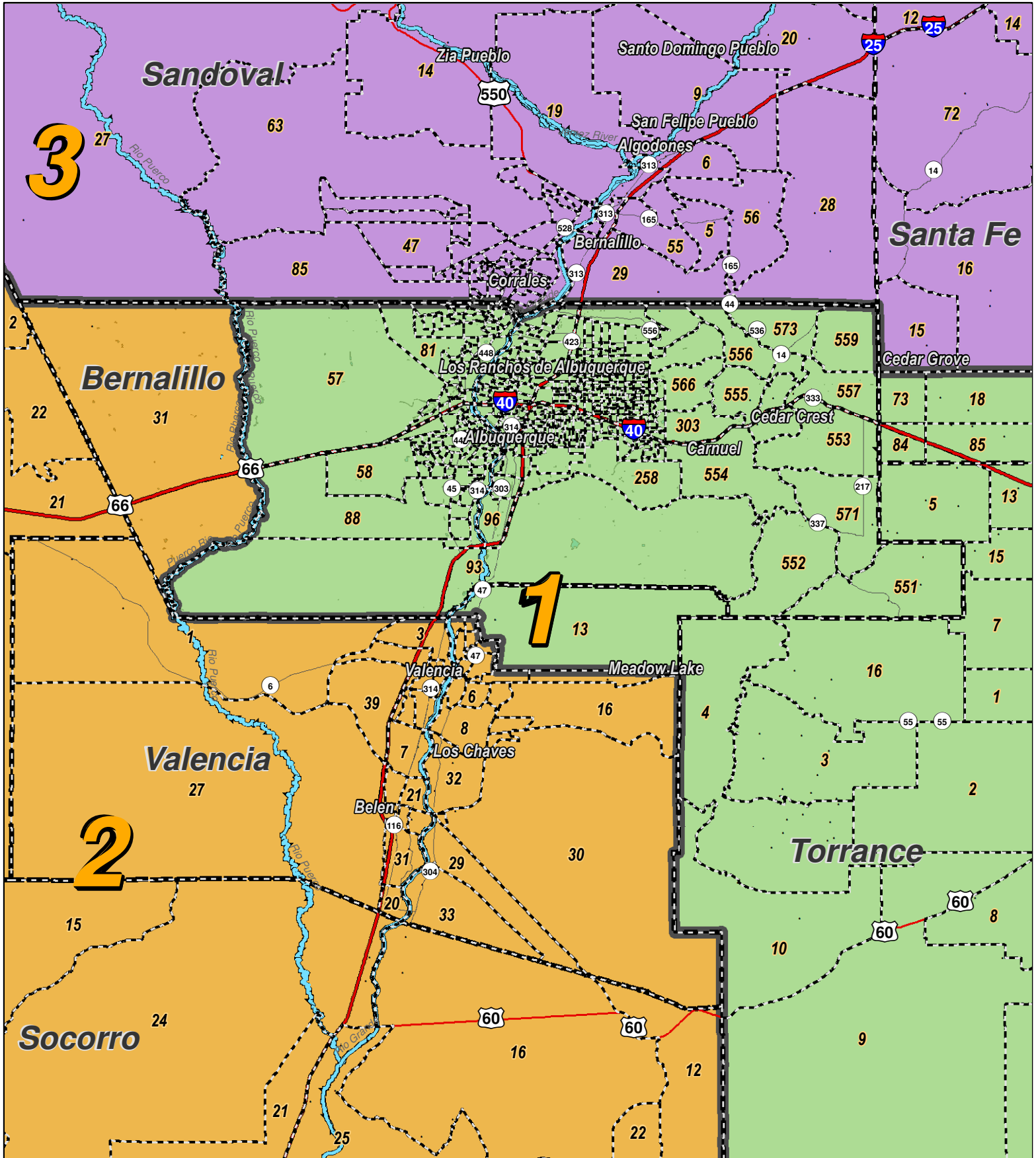
For the New Mexico
Legislative Council Service



LEGEND Created: July 12, 2011

- Counties
- Interstate
- Rivers
- US Highway

Research & Polling, Inc. distributes this map assuming no liability for any errors, omissions, or inaccuracies in the information provided regardless of the cause in reliance upon any maps.



0 5 10 20 30 Miles

RESEARCH & POLLING INC.


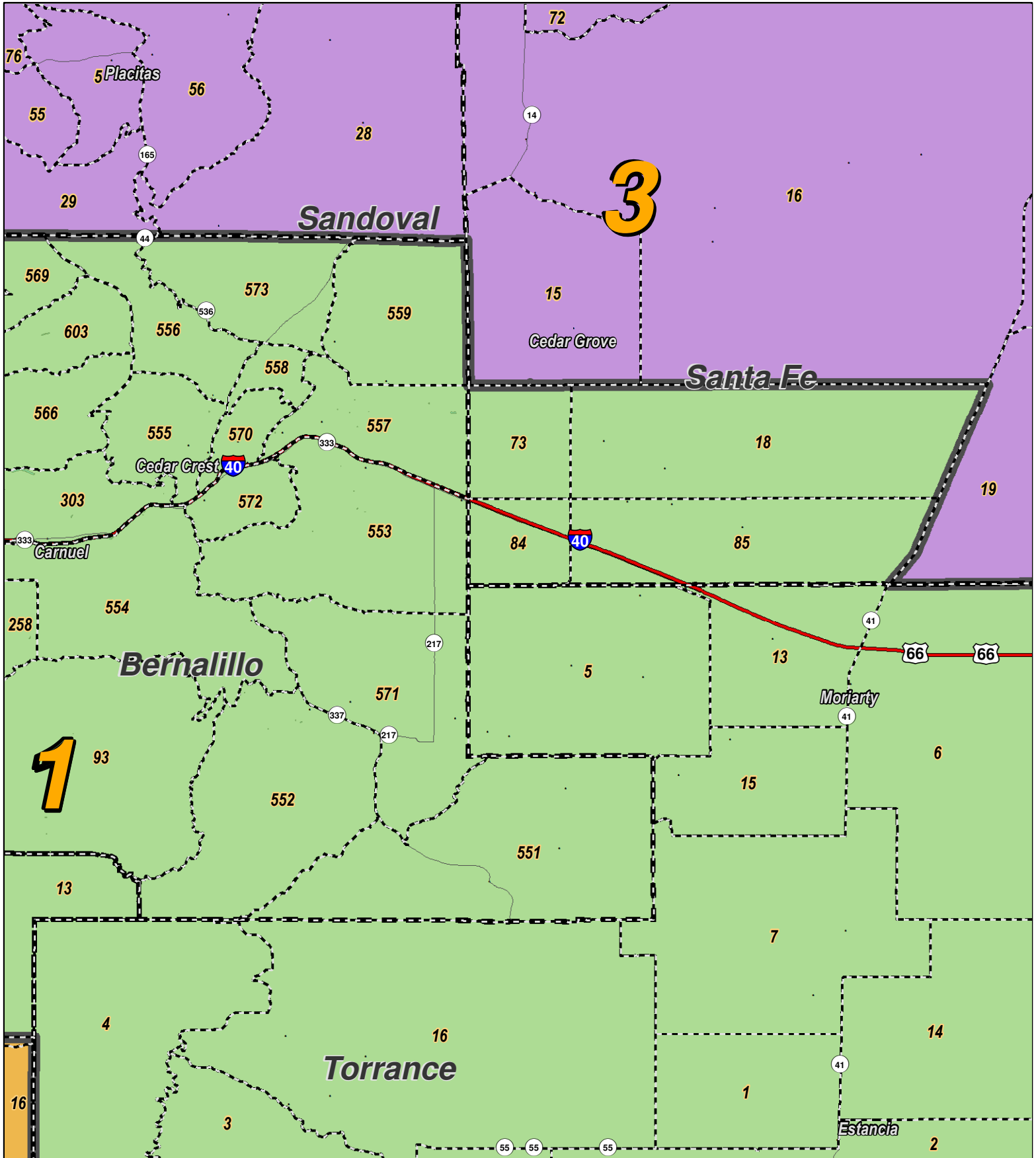
For the New Mexico Legislative Council Service



LEGEND Created: July 12, 2011

- Precincts
- Counties
- Rivers
- Interstate
- US Highway
- State Highway

Research & Polling, Inc. distributes this map assuming no liability for any errors, omissions, or inaccuracies in the information provided regardless of the cause in reliance upon any maps.



For the New Mexico Legislative Council Service


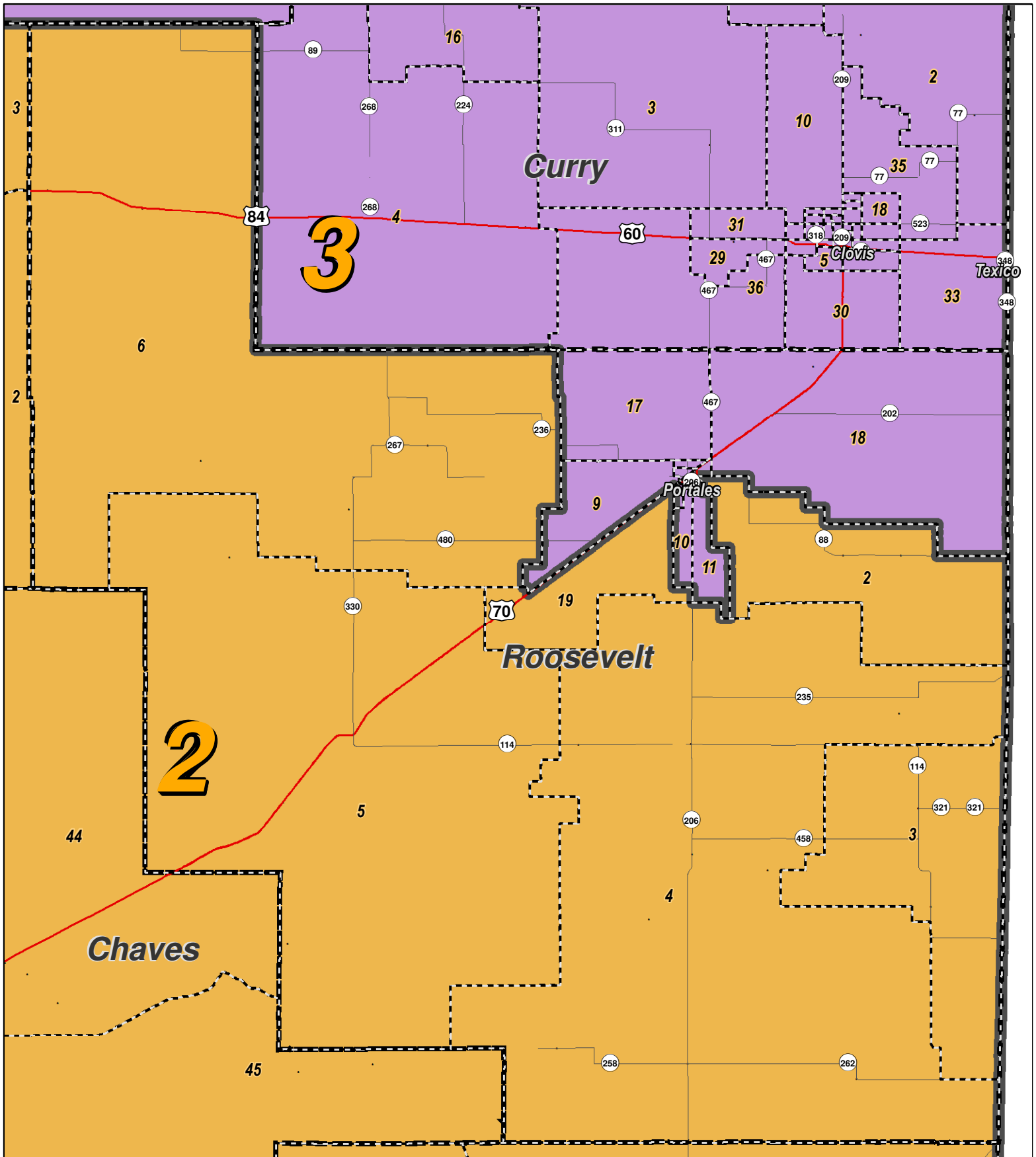


LEGEND

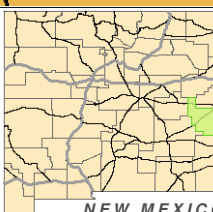
Created: July 12, 2011

- Precincts
- Counties
- Rivers
- Interstate
- US Highway
- State Highway

Research & Polling, Inc. distributes this map assuming no liability for any errors, omissions, or inaccuracies in the information provided regardless of the cause in reliance upon any maps.



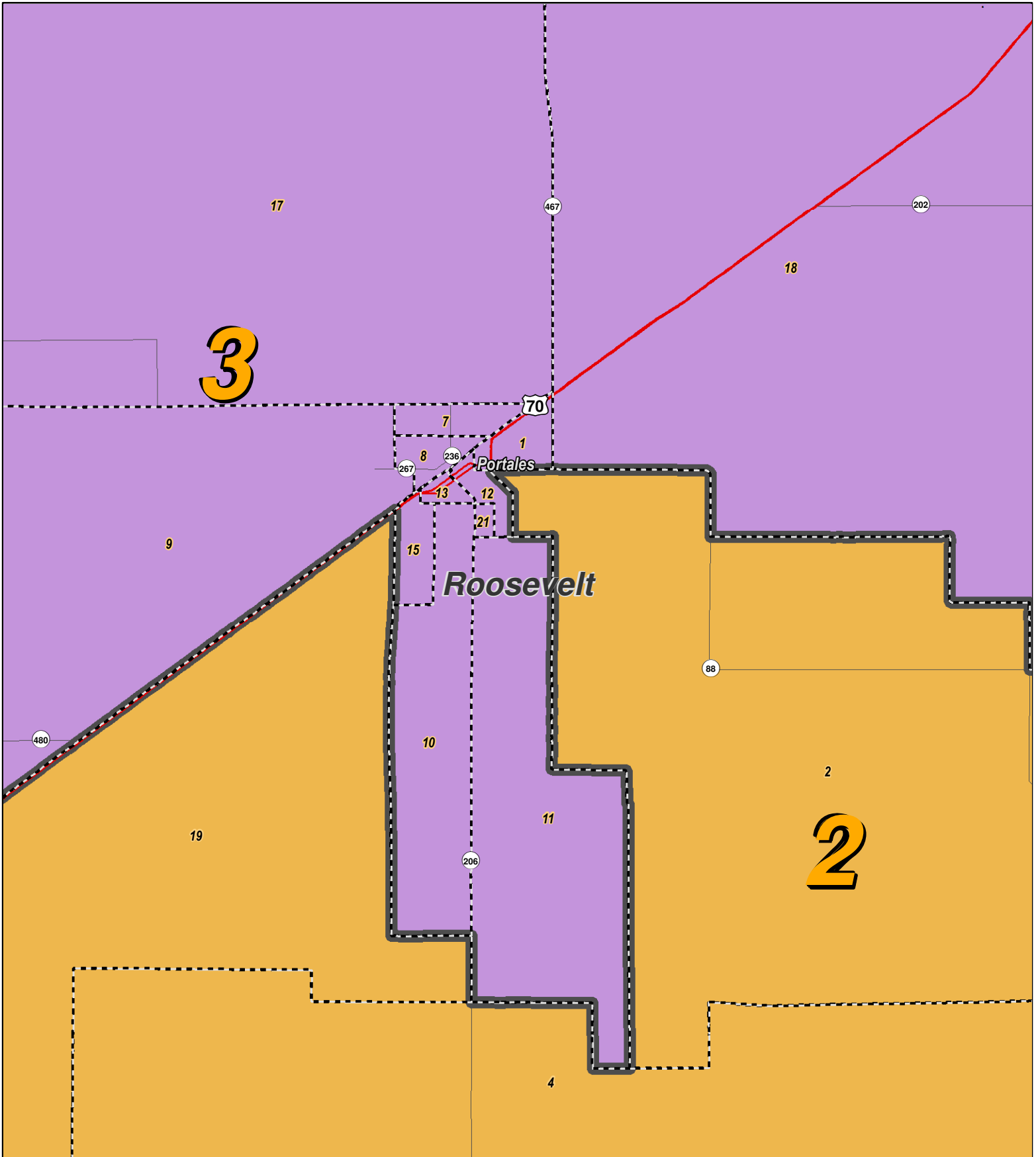
For the New Mexico Legislative Council Service



LEGEND Created: July 12, 2011

Precincts	Interstate
Counties	US Highway
Rivers	State Highway

Research & Polling, Inc. distributes this map assuming no liability for any errors, omissions, or inaccuracies in the information provided regardless of the cause in reliance upon any maps.



0 3 6 Miles

RESEARCH & POLLING INC.

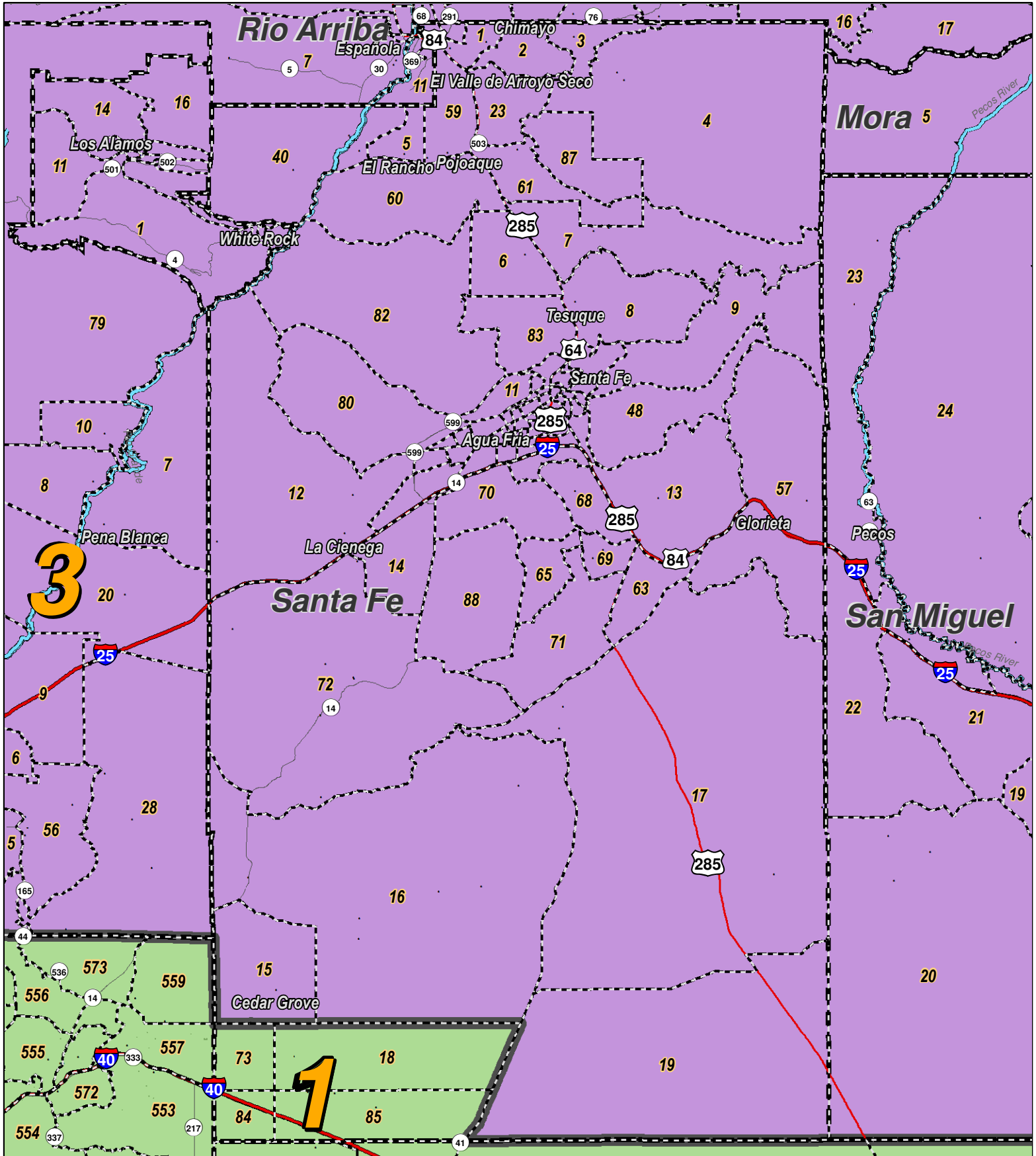
For the New Mexico Legislative Council Service



LEGEND Created: July 12, 2011

Counties	Interstate
Rivers	US Highway
	State Highway

Research & Polling, Inc. distributes this map assuming no liability for any errors, omissions, or inaccuracies in the information provided regardless of the cause in reliance upon any maps.



3

1



LEGEND Created: July 12, 2011

Precincts	Interstate
Counties	US Highway
Rivers	State Highway

Research & Polling, Inc. distributes this map assuming no liability for any errors, omissions, or inaccuracies in the information provided regardless of the cause in reliance upon any maps.

District	Pop	Deviation	Hispanic	Non-Hispanic Origin				
				White	Native American	Black	Asian	Other Races
1	686,369	-24 -0.0%	325,494 47.4%	289,834 42.2%	25,889 3.8%	16,523 2.4%	14,754 2.1%	13,875 2.0%
18+	521,589		224,181 43.0%	245,098 47.0%	19,207 3.7%	12,933 2.5%	11,667 2.2%	8,503 1.6%
2	686,393	0 0.0%	361,966 52.7%	276,733 40.3%	23,170 3.4%	10,776 1.6%	4,850 0.7%	8,898 1.3%
18+	508,167		242,453 47.7%	231,440 45.5%	16,271 3.2%	8,351 1.6%	3,978 0.8%	5,674 1.1%
3	686,417	24 0.0%	265,943 38.7%	267,243 38.9%	126,309 18.4%	8,163 1.2%	6,701 1.0%	12,058 1.8%
18+	510,751		184,692 36.2%	221,310 43.3%	86,484 16.9%	6,169 1.2%	5,311 1.0%	6,785 1.3%
Totals	2,059,179	Ideal: 686,393	953,403 46.3%	833,810 40.5%	175,368 8.5%	35,462 1.7%	26,305 1.3%	34,831 1.8%
18+	1,540,507		651,326 42.3%	697,848 45.3%	121,962 7.9%	27,453 1.8%	20,956 1.4%	20,962 1.3%

District Profile

District	Total Population	Deviation		Adult Hispanic	Adult Non-Hispanic			Performance Measure		Registered Voters				
					White	Native American	Black	Dem	Rep	Total	% Dem	% Rep	% DTS	% Other
1	686,369	-24	-0.0%	43.0%	47.0%	3.7%	2.5%	53.5%	46.5%	412,937	47.2%	32.4%	16.8%	3.6%
2	686,393	0	0.0%	47.7%	45.5%	3.2%	1.6%	46.5%	53.5%	350,942	45.8%	35.7%	16.0%	2.4%
3	686,417	24	0.0%	36.2%	43.3%	16.9%	1.2%	58.0%	42.0%	396,283	54.6%	28.0%	14.9%	2.5%
New Mexico	2,059,179			42.3%	45.3%	7.9%	1.8%	53.0%	47.0%	1,160,162	49.3%	31.9%	15.9%	2.9%

NM Congress: Concept C

District Definitions by County and Precinct

Congressional district one is composed of Bernalillo county precincts 1 through 30, 32 through 99, 101 through 125, 127 through 129, 131 through 144, 150 through 154, 161 through 166, 170, 171, 180 through 187, 191 through 197, 211, 212, 214 through 217, 221, 223 through 226, 241 through 246, 251 through 258, 271 through 275, 278, 281 through 287, 289 through 308, 311 through 318, 321 through 324, 326 through 333, 341 through 347, 351 through 358, 371 through 375, 381 through 387, 400 through 456, 461 through 466, 471 through 478, 480 through 500, 502 through 573 and 601 through 603; Santa Fe county precincts 18, 73, 84 and 85; Tarrant county; and Valencia county precinct 13.

Congressional district two is composed of Bernalillo county precinct 31; Catron county; Chaves county; Cibola county; De Baca county; Dona Ana county; Eddy county; Grant county; Guadalupe county; Hidalgo county; Lea county; Lincoln county; Luna county; Otero county; Roosevelt county precincts 2 through 6 and 19; Sierra county; Socorro county; and Valencia county precincts 1 through 12 and 14 through 41.

Congressional district three is composed of Colfax county; Curry county; Harding county; Los Alamos county; McKinley county; Mora county; Quay county; Rio Arriba county; Roosevelt county precincts 1, 7 through 13, 15, 17, 18 and 21; San Juan county; San Miguel county; Sandoval county; Santa Fe county precincts 1 through 17, 19 through 72, 74 through 83 and 86 through 88; Taos county; and Union county.