State House: District 47

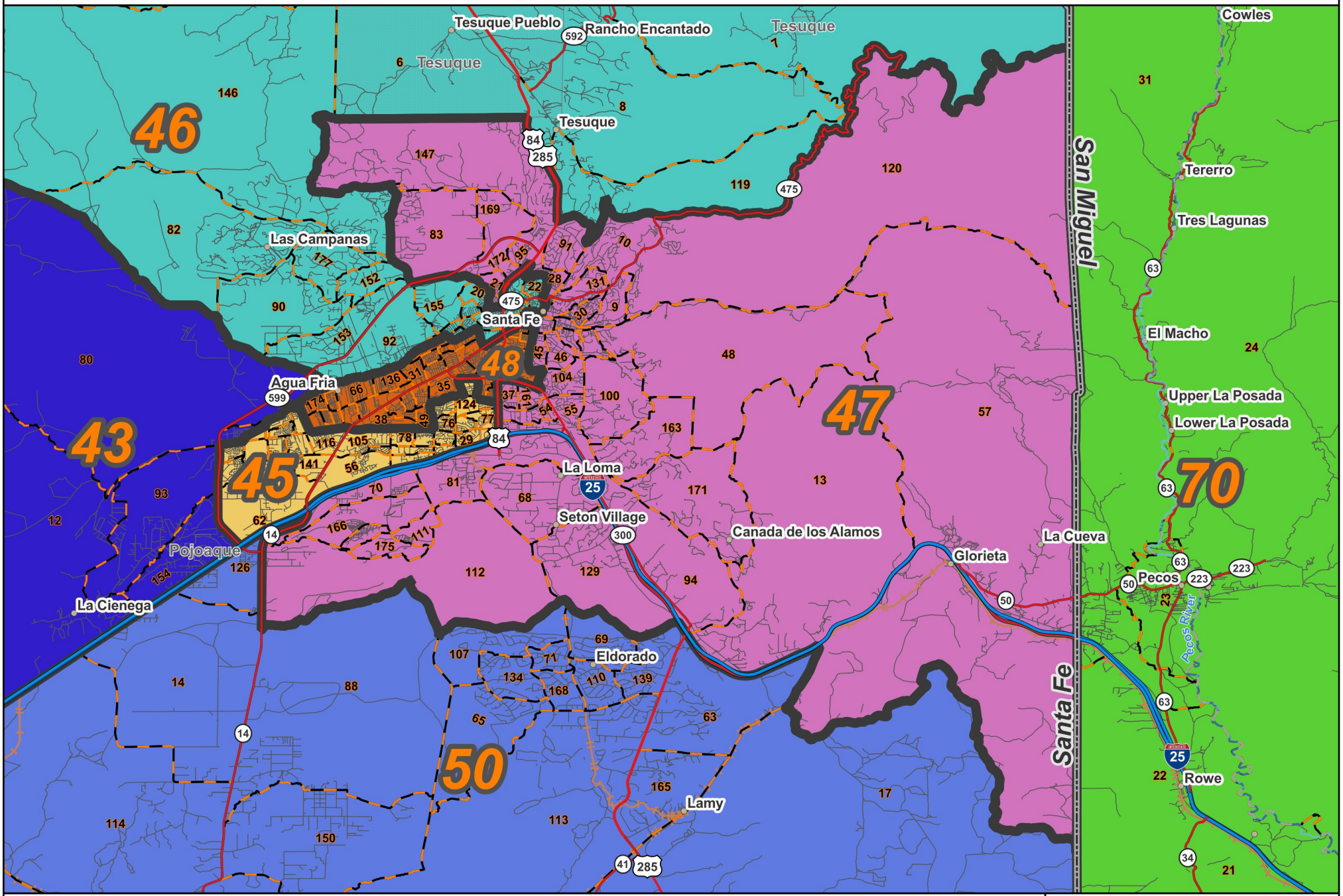

RESEARCH & POLLING INC

Prepared for the New Mexico Legislative Council Service

2 mi

Precincts
Counties
Nat. Amer. Lands

06/26/2023

State House: District 47

Cañoncito

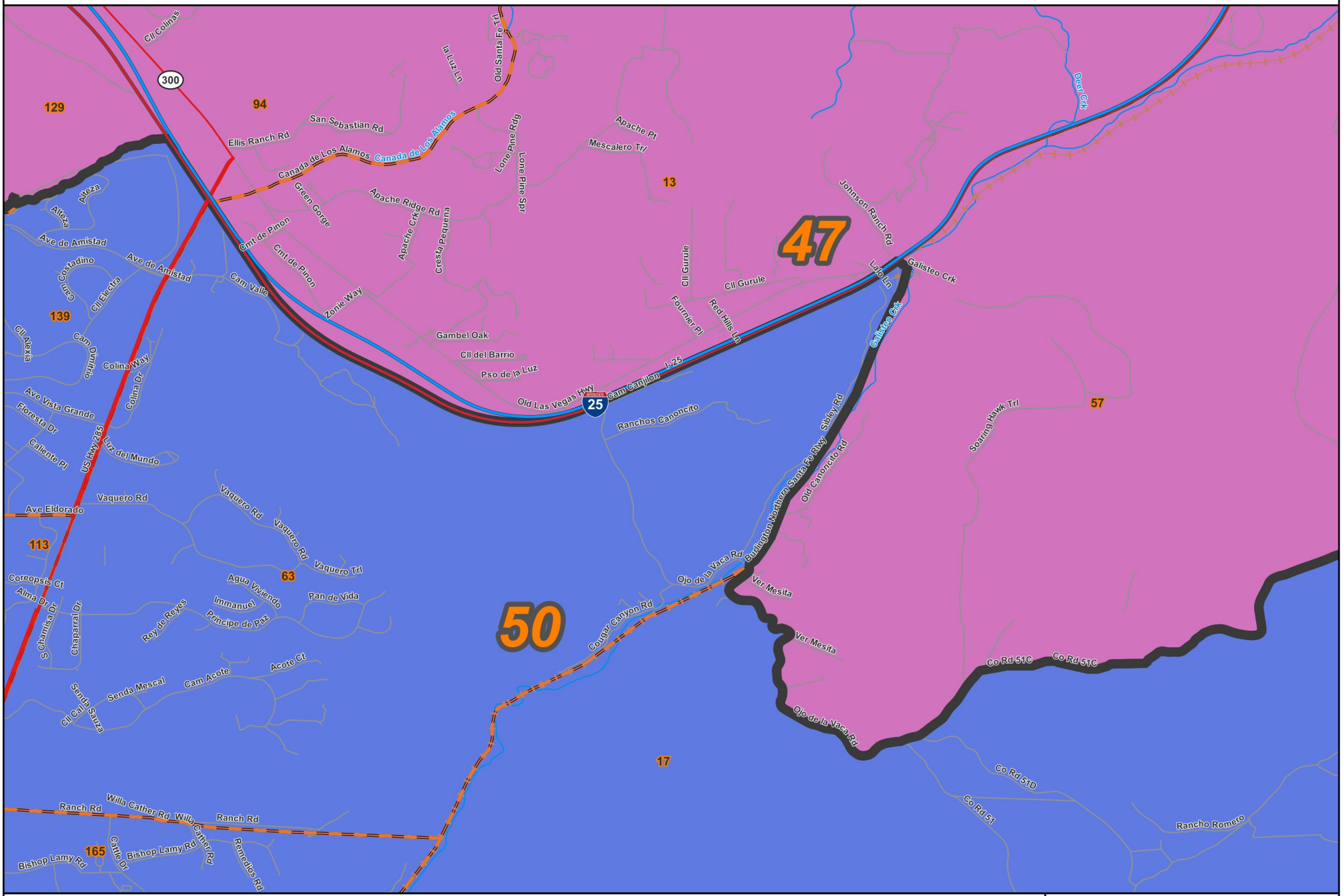

RESEARCH & POLLING INC

Prepared for the New Mexico Legislative Council Service

0.5 mi

Precincts
Counties
Nat. Amer. lands

06/18/2023

State House: District 47

Santa Fe East

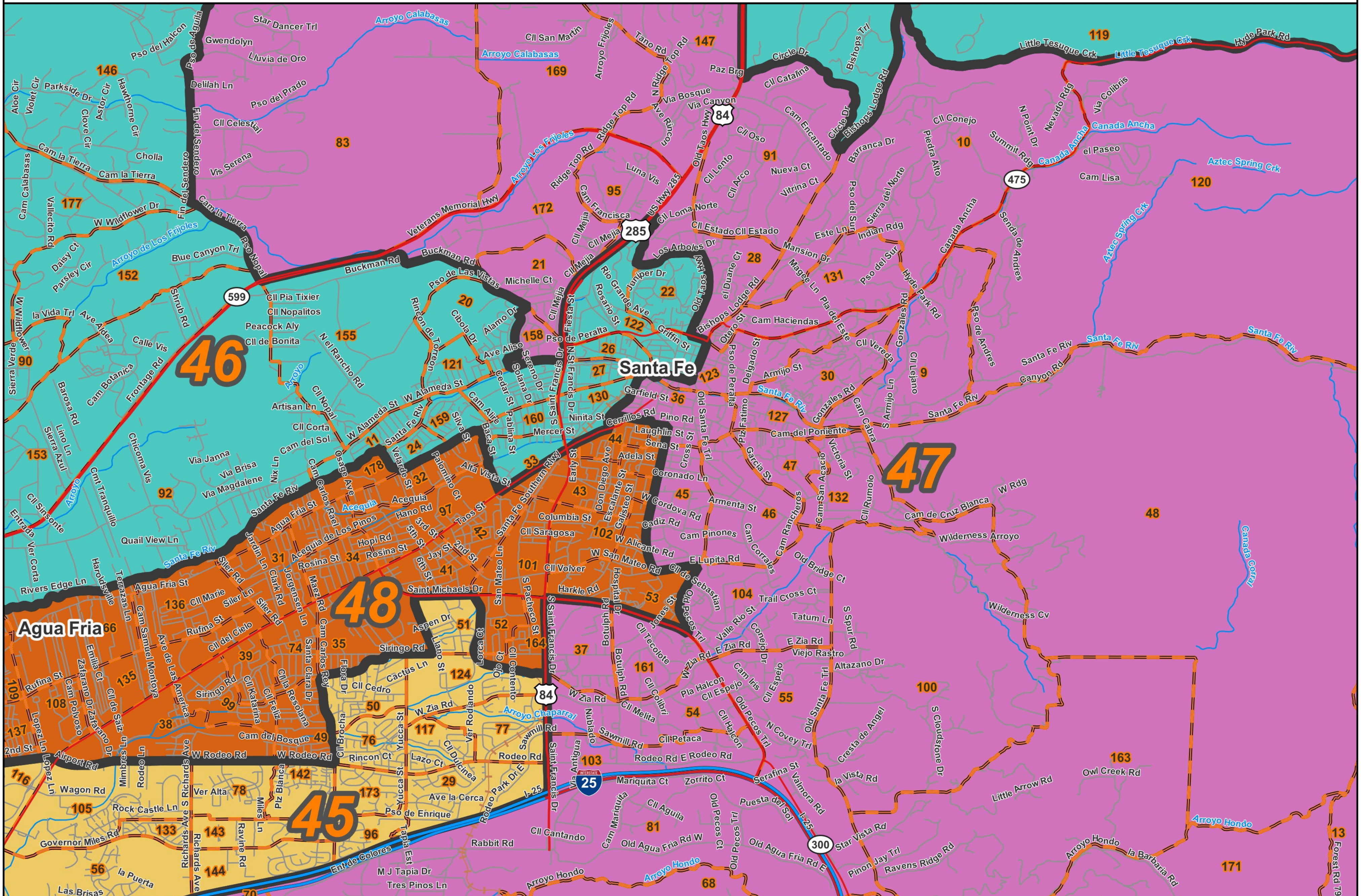

Prepared for the New Mexico Legislative Council Service

0.8 mi

Precincts
Nat. Amer. lands
Counties

06/18/2023

Research & Polling Inc.

State House: District 47

Tano Road

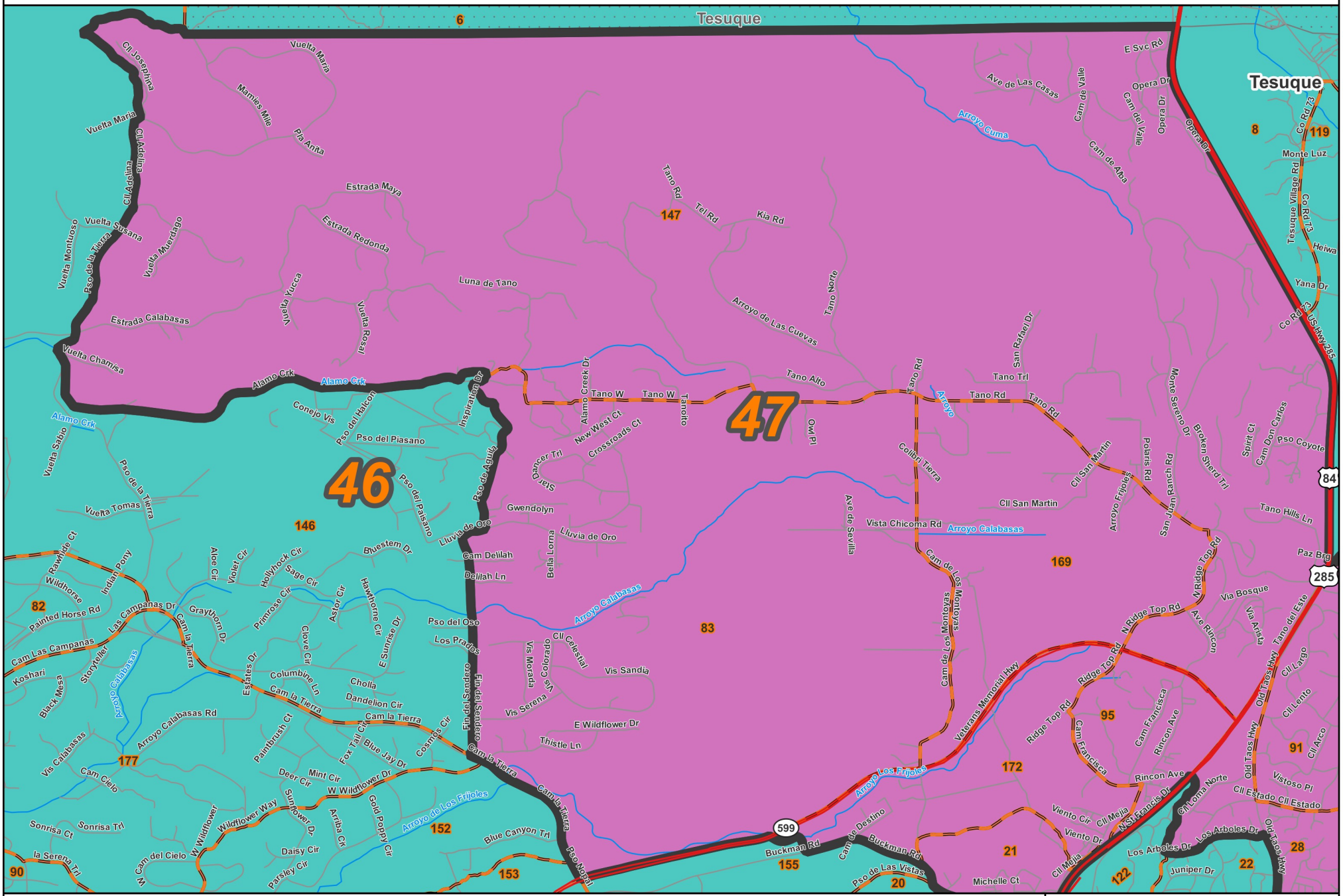

Prepared for the New Mexico Legislative Council Service

0.5 mi

Precincts
Counties
Nat. Amer. lands

06/18/2023

			Adult Non-Hispanic				
County / Precinct	**Total Population**	**Adult Hispanic**	**White**	**Native American**	**Black**	**Asian**	**Other**
SF 9	739	22.5%	71.1%	1.2%	0.0%	0.7%	4.4%
SF 10	748	12.4%	81.5%	0.3%	0.4%	1.3%	4.1%
SF 13	999	45.8%	48.6%	1.2%	0.4%	1.2%	2.9%
SF 21	613	26.2%	61.5%	1.1%	0.2%	6.3%	4.6%
SF 28	576	10.6%	82.5%	0.5%	0.7%	1.4%	4.1%
SF 30	810	17.5%	75.6%	1.3%	0.1%	0.8%	4.6%
SF 36	636	13.2%	79.7%	0.5%	0.7%	1.7%	4.3%
SF 37	864	48.7%	45.8%	0.6%	1.7%	0.7%	2.5%
SF 45	614	18.6%	76.9%	1.7%	0.2%	1.1%	1.5%
SF 46	544	17.1%	72.0%	0.8%	0.6%	4.4%	5.1%
SF 47	547	15.2%	77.6%	0.4%	0.8%	1.6%	4.4%
SF 48	566	27.2%	66.5%	0.0%	0.6%	2.0%	3.7%
SF 54	1,031	20.7%	64.5%	2.1%	2.4%	6.8%	3.4%
SF 55	995	15.1%	82.0%	0.0%	0.0%	1.4%	1.6%
SF 57	1,155	43.0%	50.5%	0.7%	0.4%	0.7%	4.6%
SF 68	503	9.3%	86.4%	0.0%	0.0%	1.1%	3.2%
SF 70	951	50.6%	40.4%	1.8%	0.8%	1.9%	4.5%
SF 81	1,083	45.1%	50.7%	0.5%	0.0%	1.5%	2.2%
SF 83	674	10.6%	82.6%	0.3%	0.0%	2.1%	4.4%
SF 91	589	13.6%	82.6%	0.0%	0.4%	0.6%	2.8%
SF 94	689	22.9%	70.8%	0.3%	0.2%	0.8%	5.0%
SF 95	539	17.4%	75.6%	0.6%	0.6%	2.7%	3.1%
SF 100	742	9.7%	76.2%	0.3%	3.2%	6.8%	3.8%
SF 103	999	22.8%	68.4%	0.4%	1.1%	4.6%	2.7%
SF 104	956	16.7%	76.0%	0.6%	0.1%	2.3%	4.2%
SF 111	763	31.2%	58.2%	0.2%	2.3%	2.1%	6.0%
SF 112	1,137	65.7%	25.4%	4.4%	0.7%	1.2%	2.7%
SF 120	554	12.5%	81.8%	0.0%	0.4%	1.8%	3.4%
SF 123	413	22.5%	72.0%	0.0%	0.0%	0.5%	5.1%
SF 127	371	17.8%	77.3%	0.3%	1.7%	0.3%	2.6%
SF 129	636	14.5%	78.7%	0.0%	0.5%	1.6%	4.7%
SF 131	586	14.0%	80.1%	0.9%	1.1%	1.1%	2.8%
SF 132	568	25.3%	68.3%	0.4%	0.6%	1.3%	4.0%
SF 147	985	14.8%	76.7%	1.5%	0.2%	2.1%	4.6%
SF 158	449	29.3%	61.4%	1.3%	0.0%	2.5%	5.6%

			Adult Non-Hispanic				
County / Precinct	**Total Population**	**Adult Hispanic**	**White**	**Native American**	**Black**	**Asian**	**Other**
SF 161	505	20.0%	73.1%	0.4%	0.4%	2.7%	3.3%
SF 163	345	15.4%	80.7%	1.0%	0.0%	0.0%	2.9%
SF 166	765	33.0%	52.1%	2.8%	1.3%	6.1%	4.6%
SF 167	667	26.9%	63.7%	0.7%	1.2%	4.4%	3.0%
SF 169	159	9.8%	82.7%	0.0%	0.0%	1.5%	6.0%
SF 171	401	19.8%	74.5%	0.6%	0.6%	2.9%	1.7%
SF 172	618	18.1%	71.0%	1.6%	1.0%	3.5%	4.8%
SF 175	811	25.5%	62.2%	5.8%	1.4%	2.0%	3.0%
District Total	29,895	24.7%	67.6%	1.0%	0.7%	2.3%	3.7%